

Elevation 5 - 1

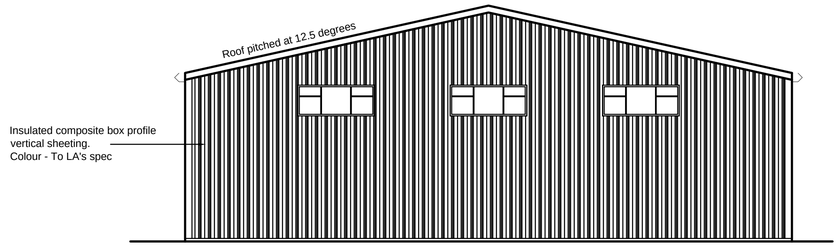

Elevation 1 - 10

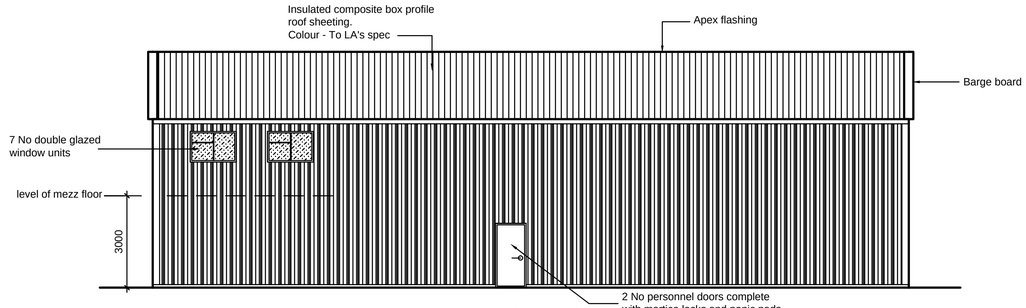

Elevation 10 - 6

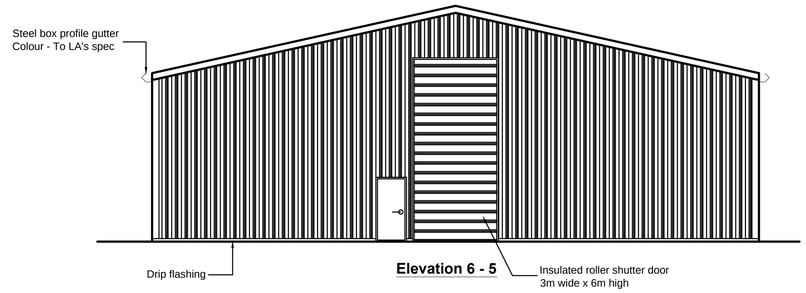

Elevation 6 - 5

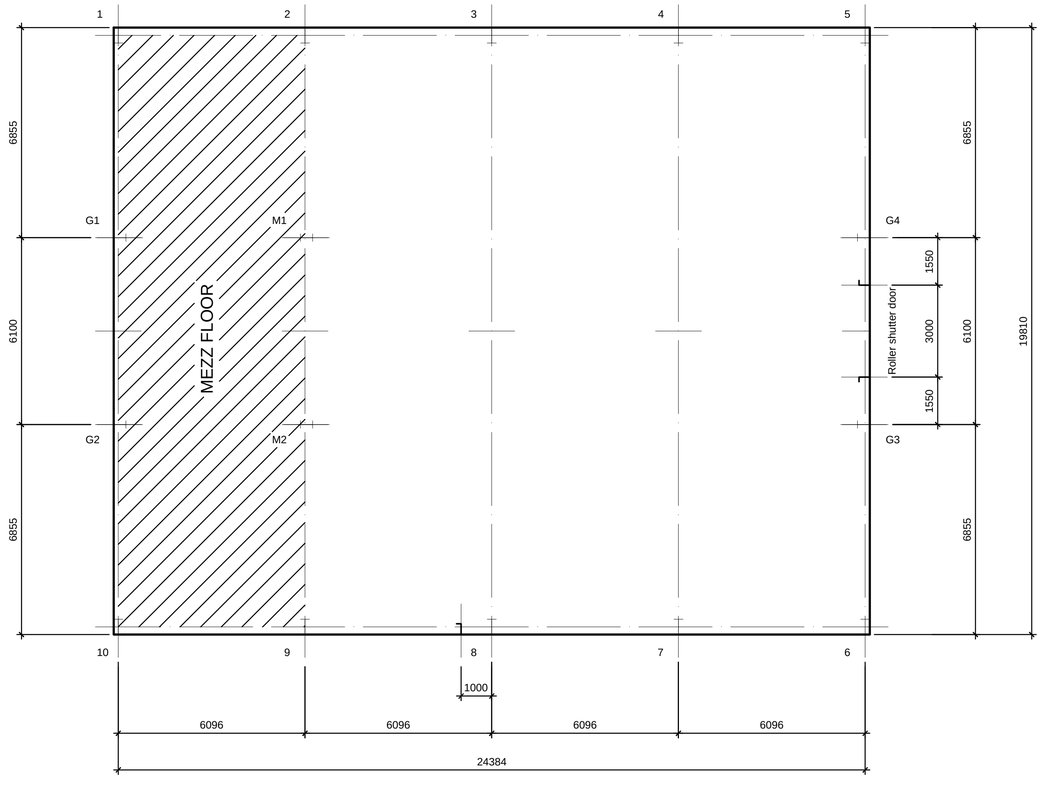

NOTE!
ALL MAPS REPRODUCED UNDER LICENCE No 100047474.

NOTE
ALL MATERIALS USED ON THE PROPOSED STRUCTURE WILL BE IN KEEPING WITH THE ADJOINING AND SURROUNDING BUILDINGS.

COPYRIGHT NOTICE
DRAWING REMAINS THE PROPERTY OF MT PLANNING AND MAY NOT BE REPRODUCED OR ALTERED WITHOUT THE PRIOR CONSENT OF MARK TUSON.

Date April 2013	**Approved by**
Drawn by MT	**Scale - 1:100**
Notes **Designed to BS 5950**	**Drg to be read in conjunction with engineers details and specification supplied by MT.**
Client Chalcroft Farm	**Site** Chalcroft Farm Burnetts Lane West End Southampton, SO30 2HU

MT PLANNING
FOR ALL YOUR DRAWING NEEDS
01489 565461 07903 257207 mtplanning@hotmail.co.uk www.mtplanning.co.uk

REVISION:- A.	DRAWING NO:- MT / CHALCROFT / 1