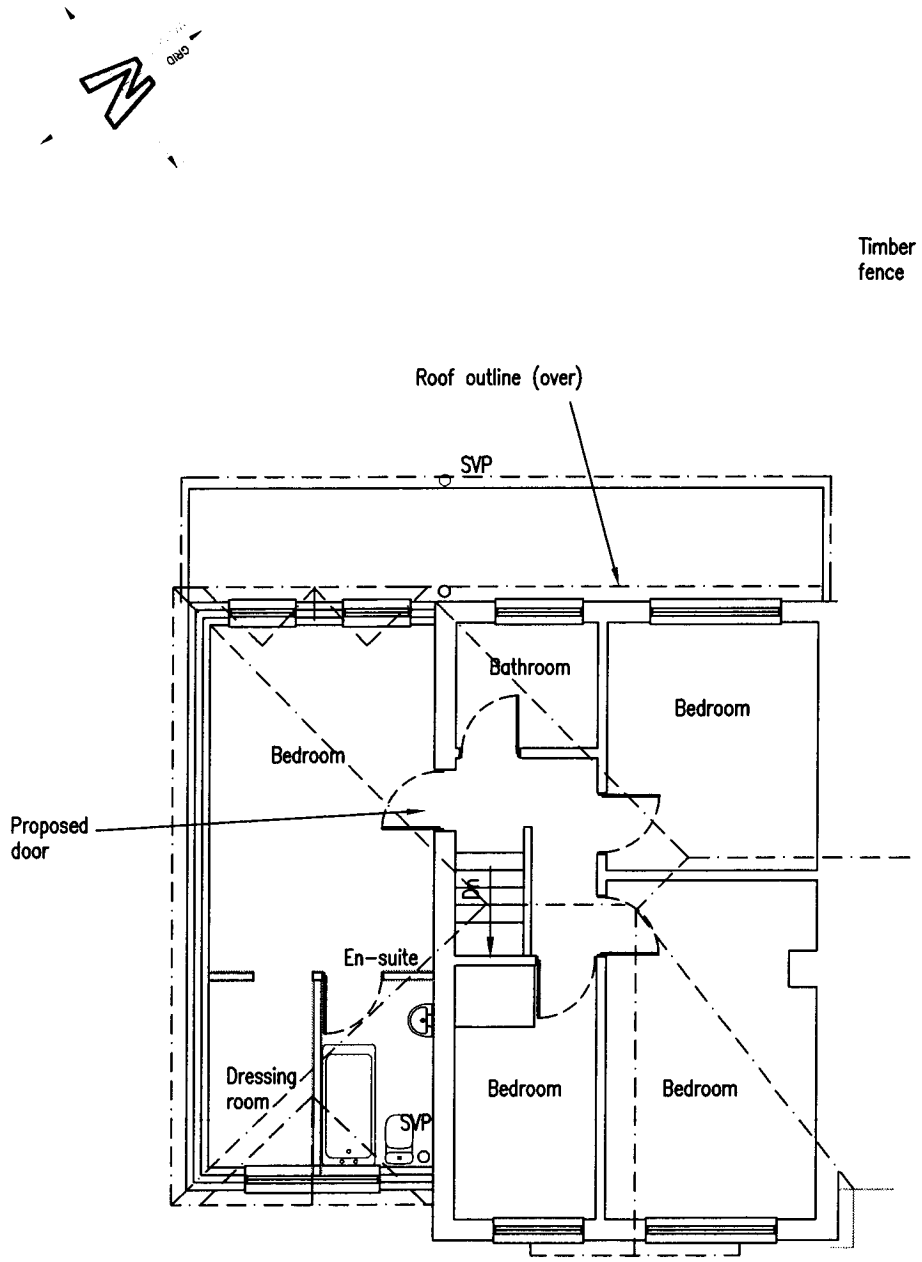

PROPOSED FIRST FLOOR PLAN
Scale 1:100

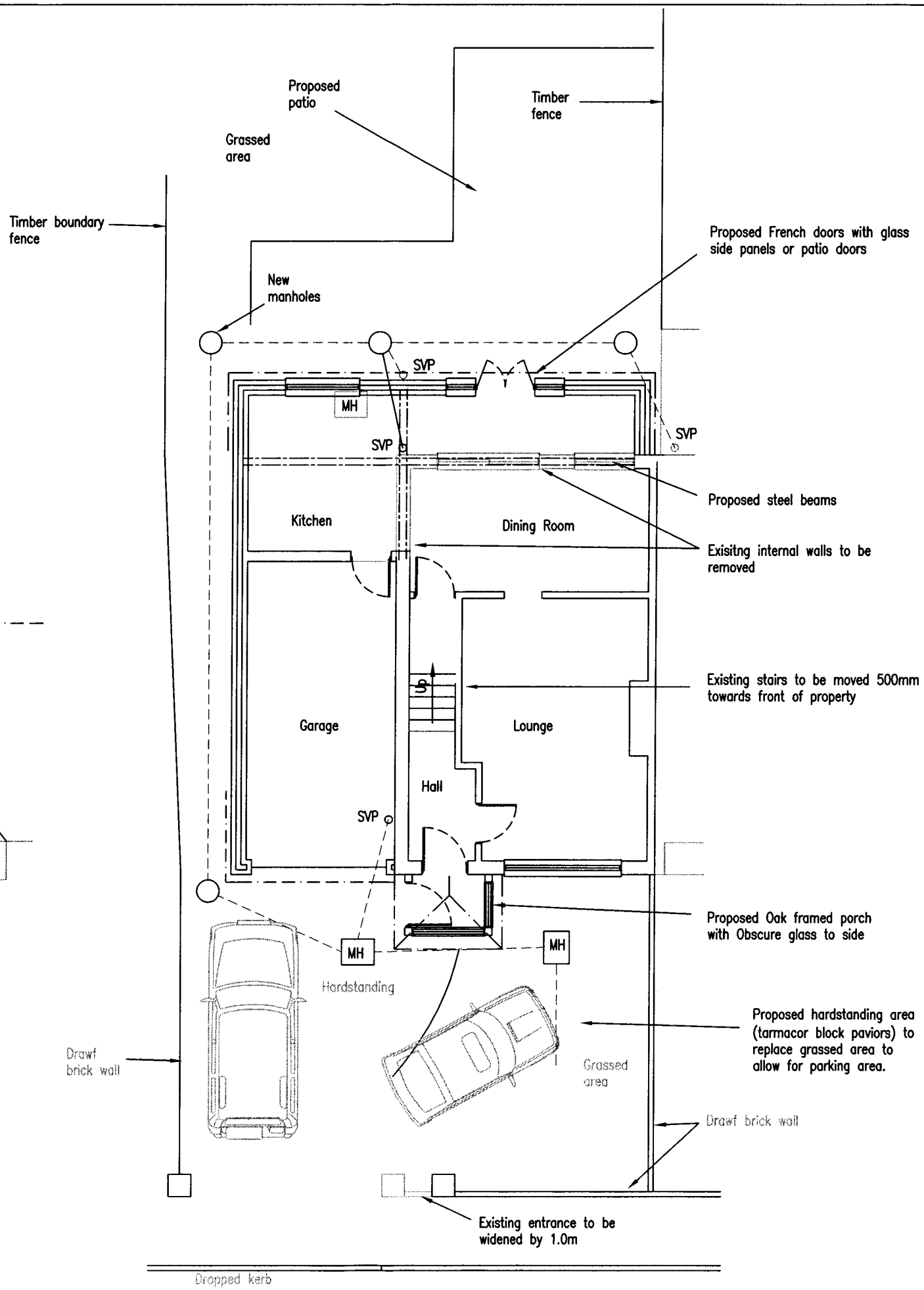

PROPOSED GROUND FLOOR PLAN
Scale 1:100

NOTES:

1. This drawing is to be read in conjunction with drawing No. S2111 01–05.

Rev No.	Revision Note	Date
B	Front dormer, garage & parking revised	20/05/11
A	Planning Issue	17/01/11

© THIS DRAWING IS COPYRIGHT OF STRUCTURAL FRAME DESIGN LIMITED - APRIL 2009

SFD LTD

Structural Frame Design Limited
101 High Street, Lyndhurst,
Hampshire SO43 7BH
Tel: 02380 284051
Fax: 02380 282057

Project
15 MEGAN ROAD
WEST END
SOUTHAMPTON SO30 3FQ

Drawing Title
PROPOSED PLANS

Date	Drawn	Checked
JAN 2011	NJG	THA

Scale	Drawing Number
AS SHOWN	S2111/04/B

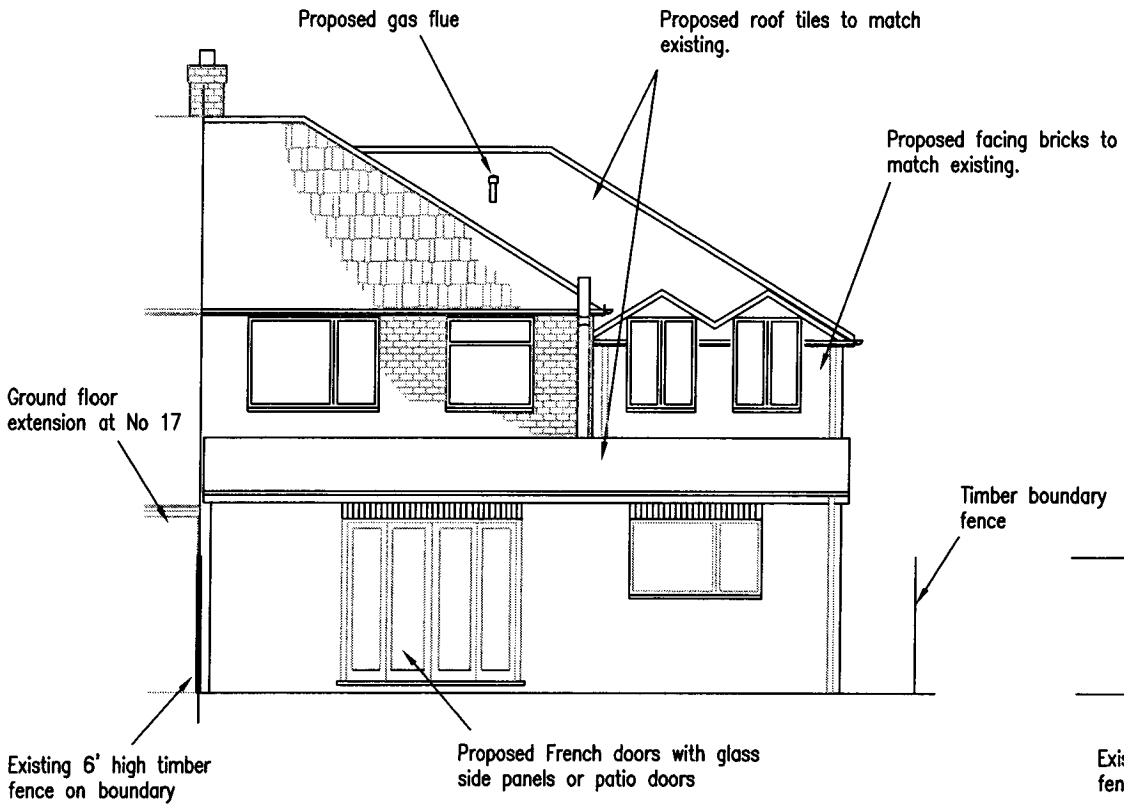

PROPOSED NORTH WEST ELEVATION
Scale 1:100

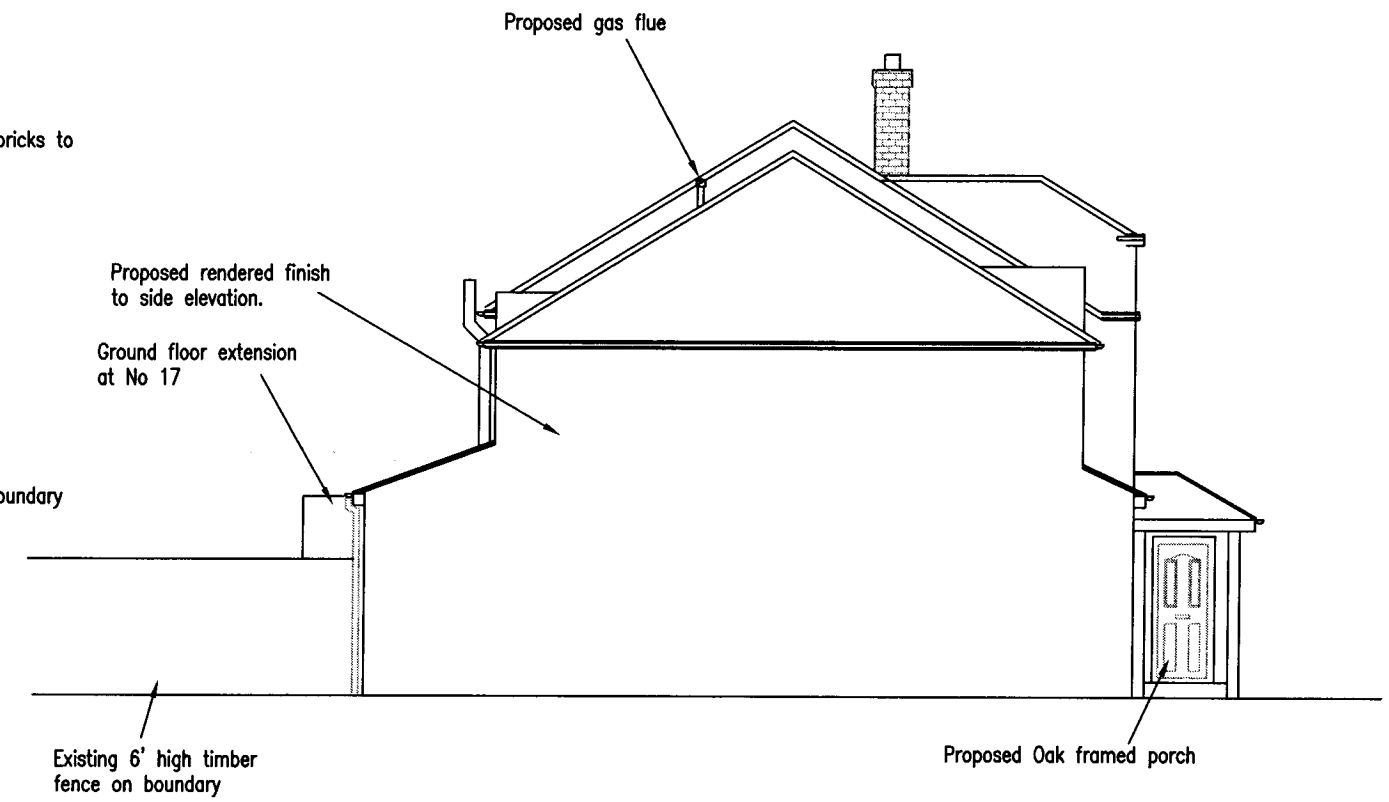

PROPOSED SOUTH WEST ELEVATION
Scale 1:100

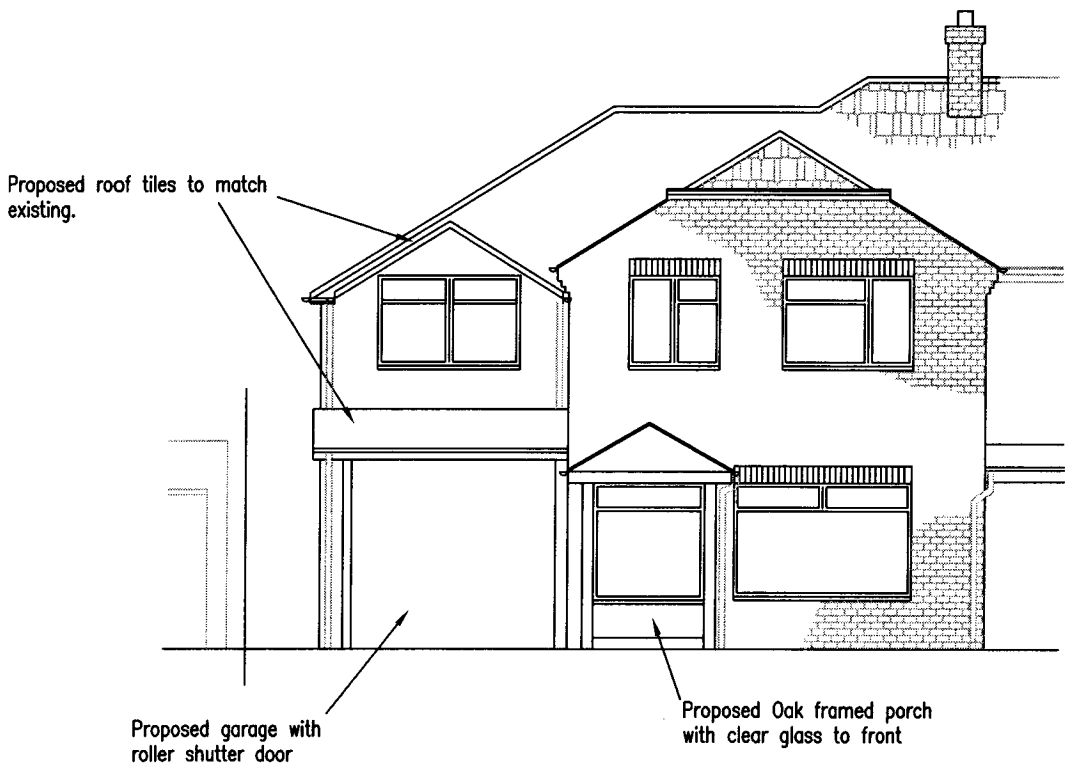

PROPOSED SOUTH EAST ELEVATION
Scale 1:100

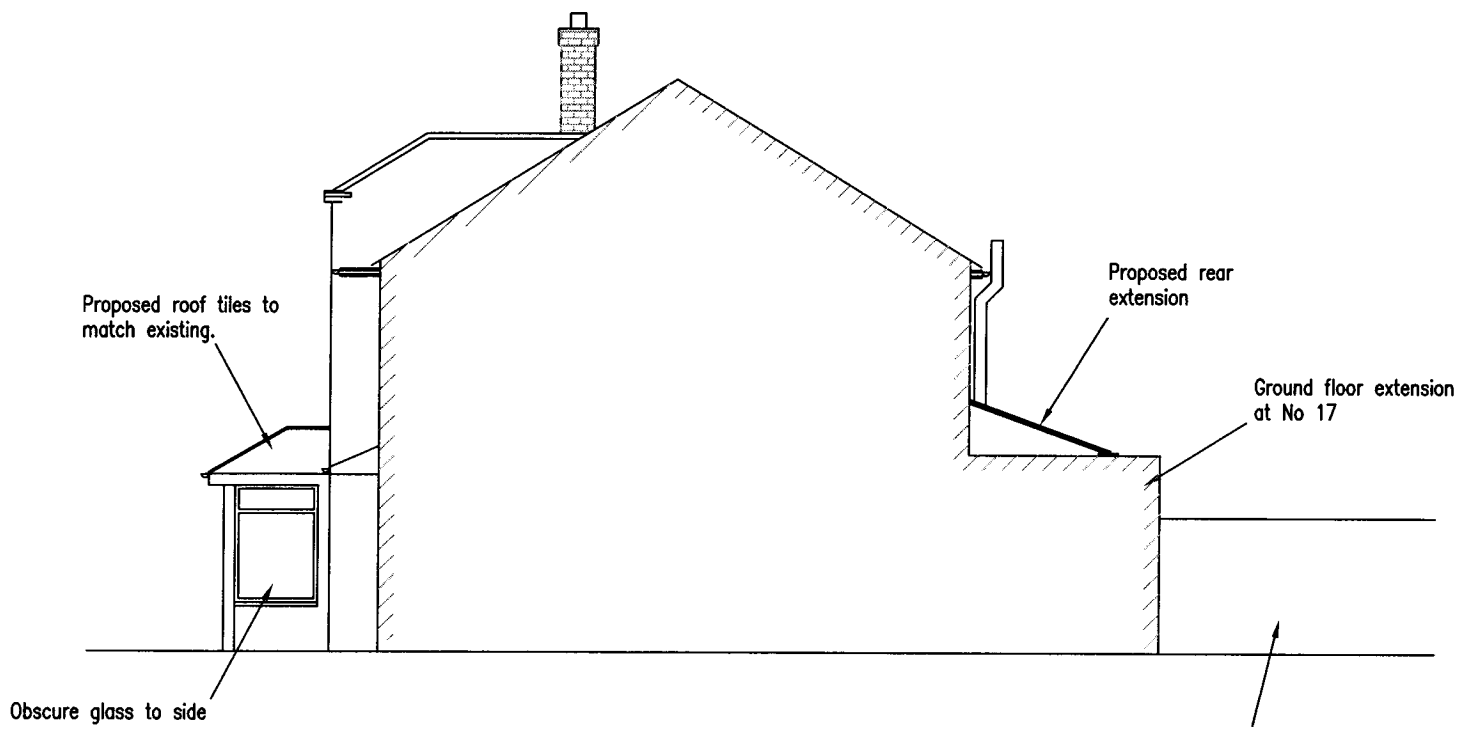

PROPOSED NORTH EAST ELEVATION
Scale 1:100

NOTES:

1. This drawing is to be read in conjunction with drawing No. S2111 01-05.

Rev No.	Revision Note	Date
C	Front dormer & garage revised	20/05/11
B	North east elevation added	28/01/11
A	Planning Issue	17/01/11

© THIS DRAWING IS COPYRIGHT OF STRUCTURAL FRAME DESIGN LIMITED - APRIL 2009

SFD LTD

Structural Frame Design Limited
101 High Street, Lyndhurst,
Hampshire SO43 7BH
Tel: 02380 284051
Fax: 02380 282057

Project
15 MEGAN ROAD
WEST END
SOUTHAMPTON SO30 3FQ

Drawing Title
PROPOSED ELEVATIONS

Date	Drawn	Checked
JAN 2011	NJG	THA
Scale: AS SHOWN	Drawing Number: S2111/05/C	