

Ex front elevation

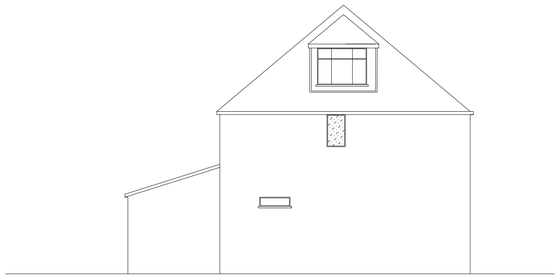

Ex side elevation



Ex rear elevation



Site plan @ 1:500



Proposed front elevation

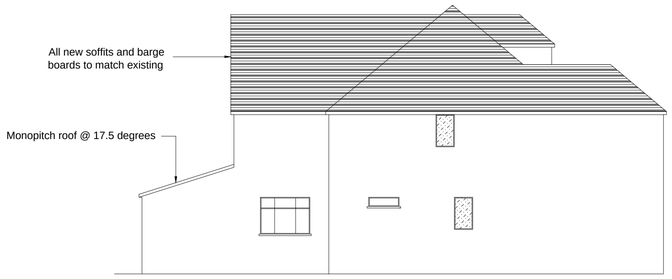

Proposed side elevation



Proposed rear elevation



Site plan @ 1:1250

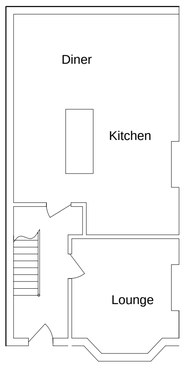

Existing ground Floor Plan



Existing first Floor Plan

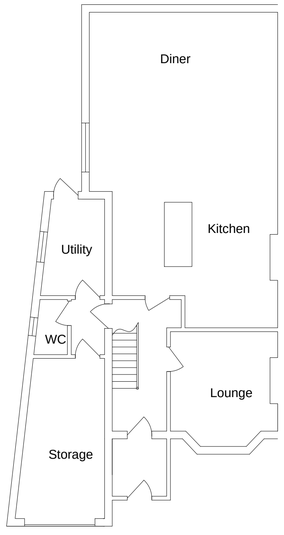

Ground Floor Plan

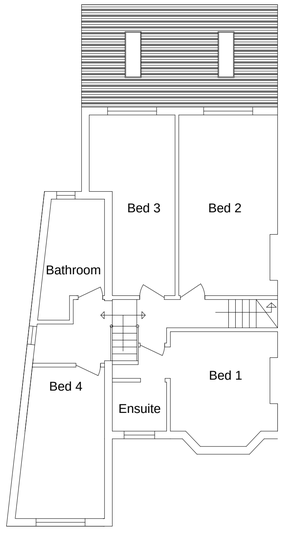

First Floor Plan

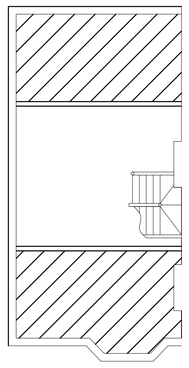

Ex Loft Plan

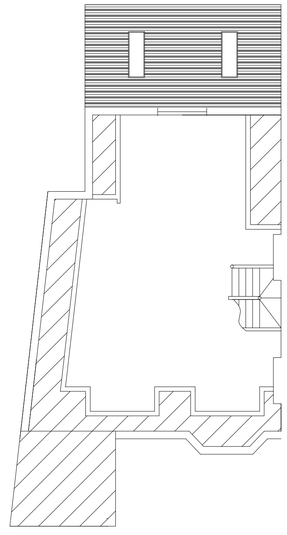

Proposed Loft Plan



NOTE!
ALL MAPS REPRODUCED UNDER LICENCE No 100047474.

NOTE
ALL MATERIALS USED ON THE PROPOSED STRUCTURE WILL BE IN KEEPING WITH THE ADJOINING AND SURROUNDING DWELLINGS.

COPYRIGHT NOTICE
DRAWING REMAINS THE PROPERTY OF MT PLANNING AND MAY NOT BE REPRODUCED OR ALTERED WITHOUT THE PRIOR CONSENT OF MARK TUSON.

Date May 2014	**Approved by**
Drawn by Mark Tuson	**Scale - 1 : 100** **Plans and elevations**
Notes	
Client Mr Dencher	**Site** 41 Satchell Lane Hamble Hants

Premier Planning
For all your planning needs
01489 565461 07950 887579 premierplanning@live.co.uk

REVISION:- A

DRAWING NO:- MT / Dencher / 1