1 2 3 4 5 10

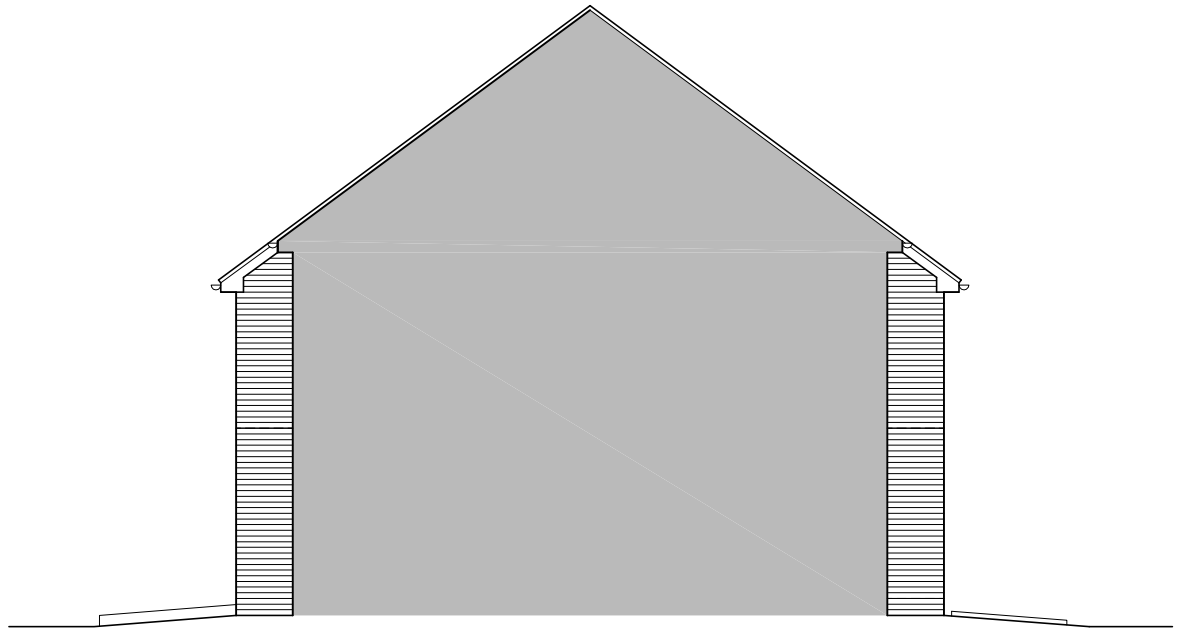

Entrance C - rear

Entrance B - front

Existing side elevation

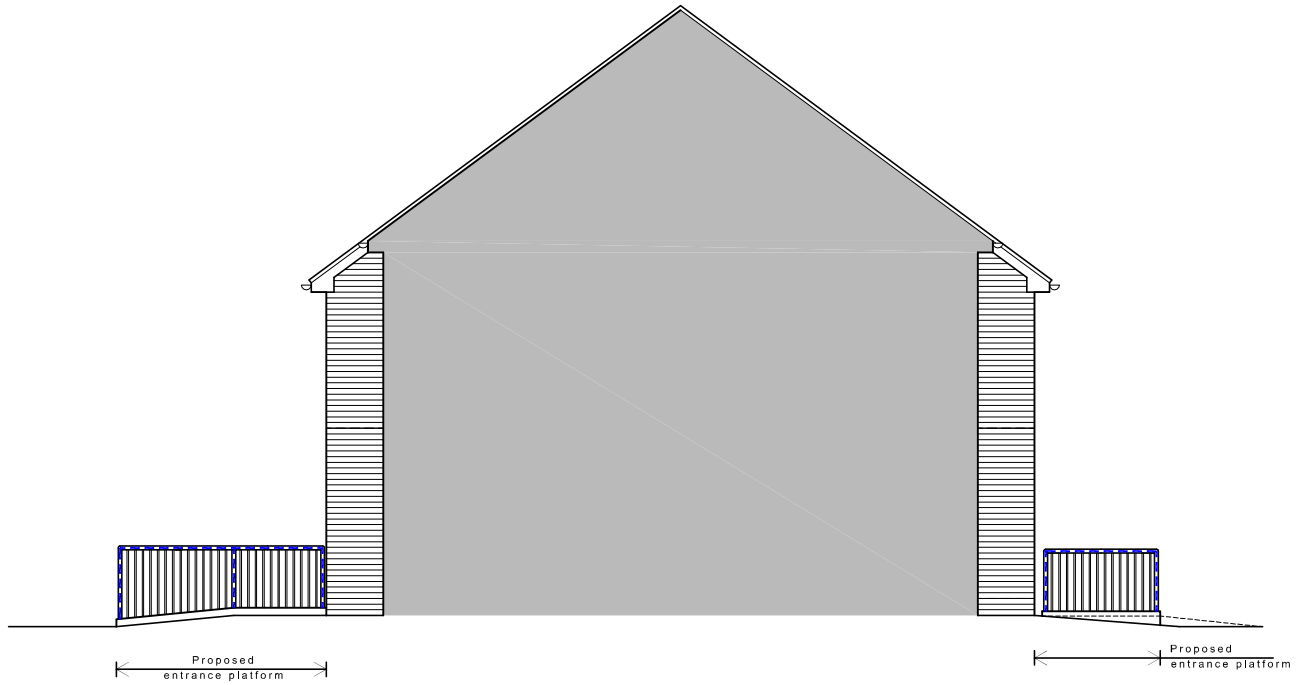

Entrance C - rear

Entrance B - front

Proposed side elevation

NOTES:

Dimensions to be checked on site before commencing work. Any discrepancies shall be reported to the architect immediately.

Do not scale from these drawings except for planning purposes. Use figured dimensions only.

Where applicable this drawing is to be read in conjunction with other consultants' drawings.

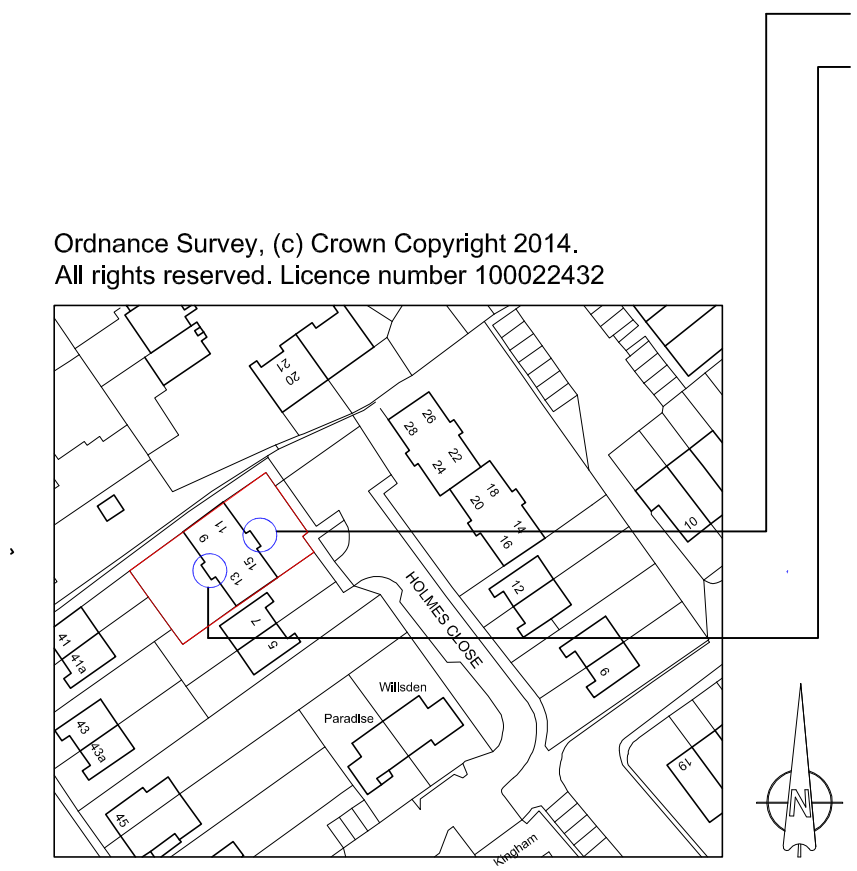

Ordnance Survey, (c) Crown Copyright 2014.
All rights reserved. Licence number 100022432

Location plan - scale 1:1250

BOULTER MOSSMAN
PROPERTY AND CONSTRUCTION CONSULTANTS

SUITE 1 FESTIVAL HALL HEATH ROAD PETERSFIELD HAMPSHIRE GU31 4DZ
T: 01730 266722 F: 01730 265805 E: ENQUIRIES@BOULTERMOSSMAN.CO.U K

For
FIRST WESSEX

Project
PROPOSED RAMPS
AT 9-15 HOLMES CLOSE,
NETLEY ABBEY
SO31 5QN

Title
EXISTING & PROPOSED
SIDE ELEVATIONS

Date	Drawn	Scale	Checked
MAY 2016	JB	1:100 @ A3	NL

Job Number	Drawing Number	Revision
4955b	03	