IF IN DOUBT - ASK



Proposed front elevation



Proposed rear elevation



Proposed side elevation

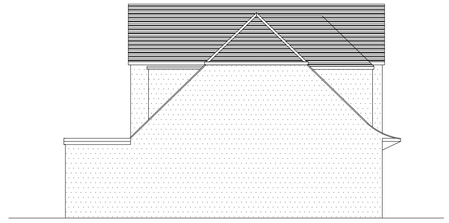

Proposed side elevation



Existing front elevation



Existing rear elevation

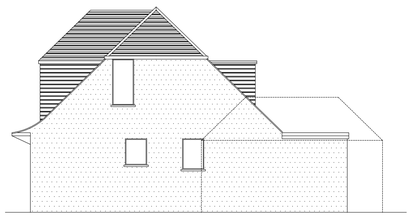

Existing side elevation

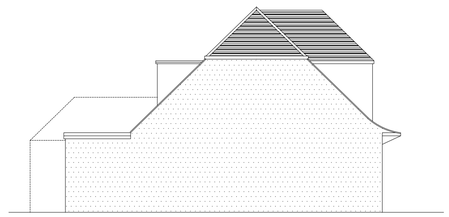

Existing side elevation

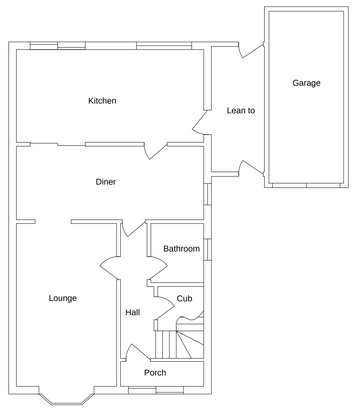

Existing ground floor

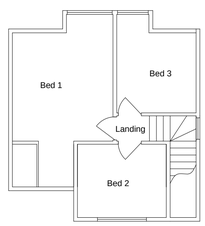

Existing first floor

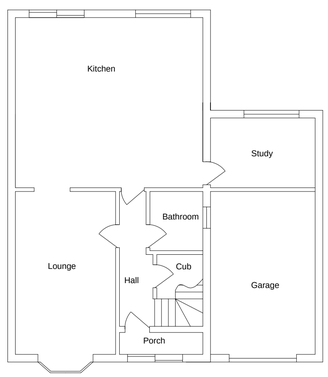

Proposed ground floor

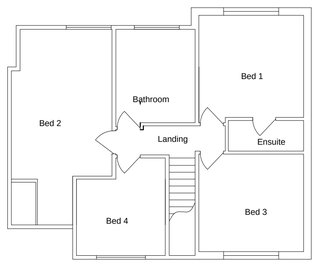

Proposed first floor



Site plan @ 1:500

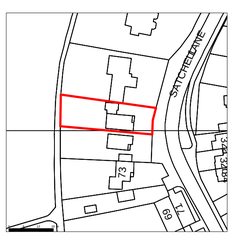

Site plan @ 1:1250

NOTE!
ALL MAPS REPRODUCED UNDER LICENCE No 100047474.

NOTE
ALL MATERIALS USED ON THE PROPOSED STRUCTURE WILL BE IN KEEPING WITH THE ADJOINING AND SURROUNDING DWELLINGS.

COPYRIGHT NOTICE
DRAWING REMAINS THE PROPERTY OF MT PLANNING AND MAY NOT BE REPRODUCED OR ALTERED WITHOUT THE PRIOR CONSENT OF MARK TUSON.

Date February 2014	**Approved by**
Drawn by Mark Tuson	**Scale - 1 : 100** **Plans and elevations**
Notes	
Client Mr N Barker	**Site** 77 Satchell Lane Hamble Southampton Hants SO31 4HH

MT Planning & design
For all your planning needs
01489 565461 07903 257207 mark @mtplanning.co.uk

REVISION:- B

DRAWING NO:- MT / Barker / 2