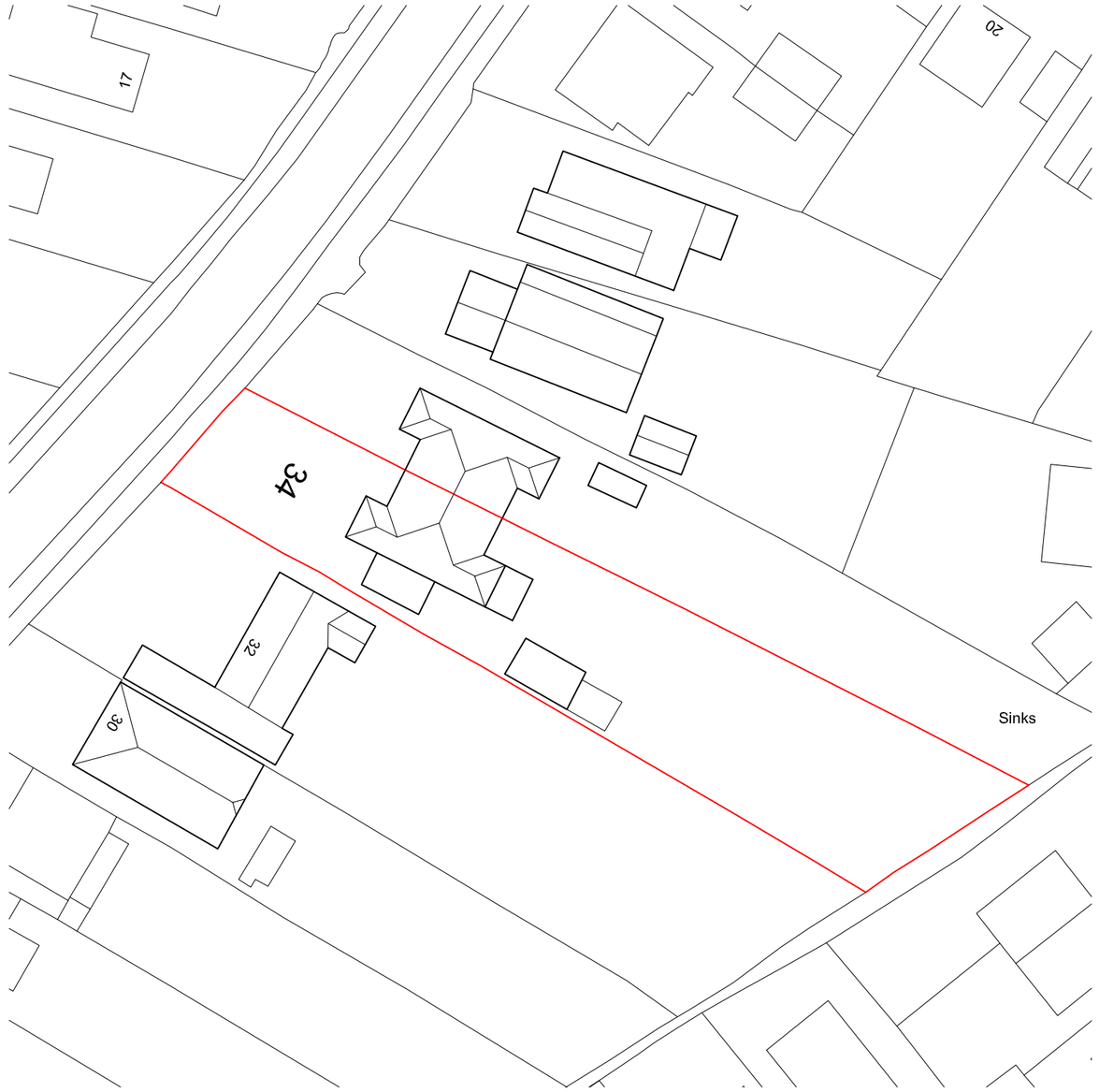

EXISTING SITE LAYOUT SCALE 1:500

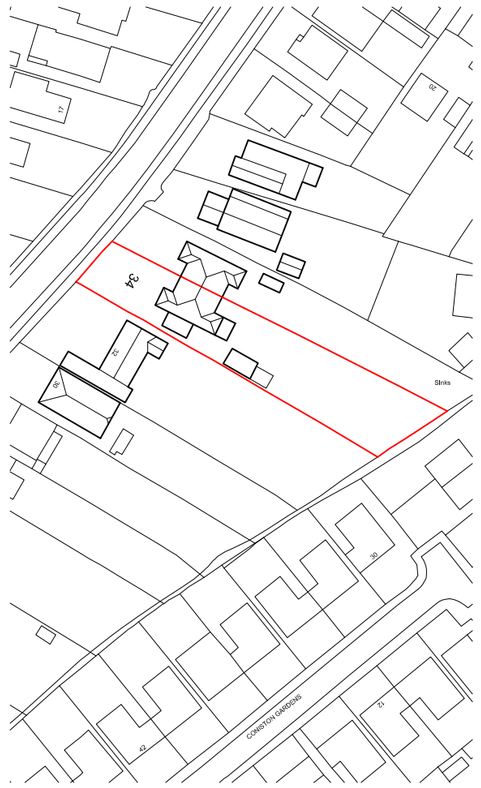

EXISTING LOCATION PLAN SCALE 1:1250

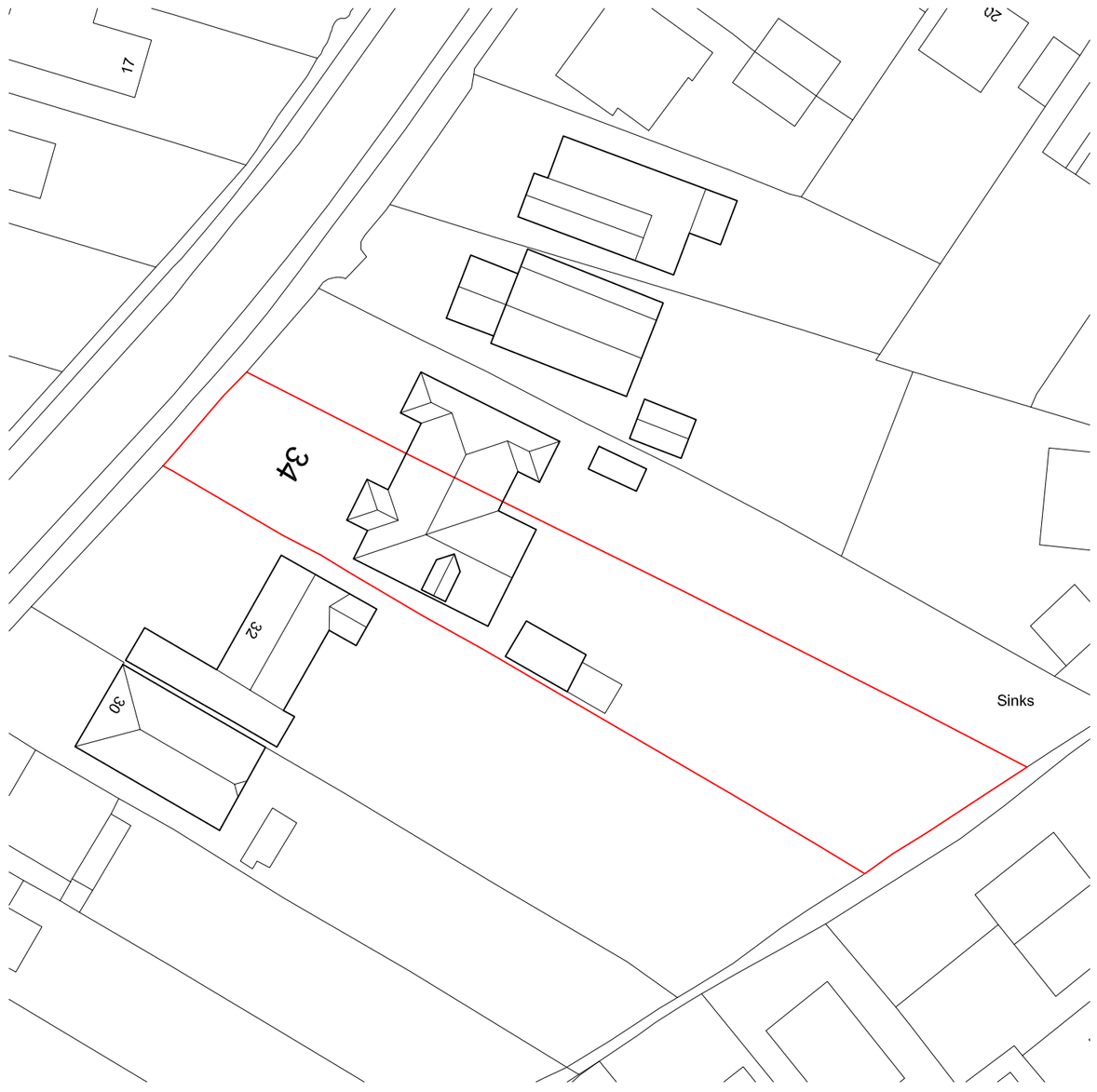

PROPOSED SITE LAYOUT SCALE 1:500



PROPOSED LOCATION PLAN SCALE 1:1250

NOTE:

The Contractor is to check and verify all building and site dimensions, levels and sewer invert levels at connection points before work starts. This drawing must be read with and checked against any structural or other specialist drawings provided.
The Contractor is to comply in all respects with the current Building Regulations whether or not specifically stated on these drawings. This drawing is not intended to show details of foundation or ground conditions. Each area of ground relied upon to support the structure depicted must be investigated by the Contractor and suitable methods of foundation be provided.

Rev A. Dormer added to drawing. 24.09.12

Brand

Site
34 Yardley Road
Hedge End
Southampton, SO30 0HQ

Title
EXISTING & PROPOSED SITE & LOCATION PLANS

Project Manager/ Checked	Drawn By	Scale	Date
	AJL	1:500/1250	23/05/12
Arch./Des.	Drawing Number		Rev.
	12-003		A