This is a C.A.D. drawing and may only be modified by hand in accordance with QA Procedure

Latitude Portal

Location Plan
Scale 1:1250

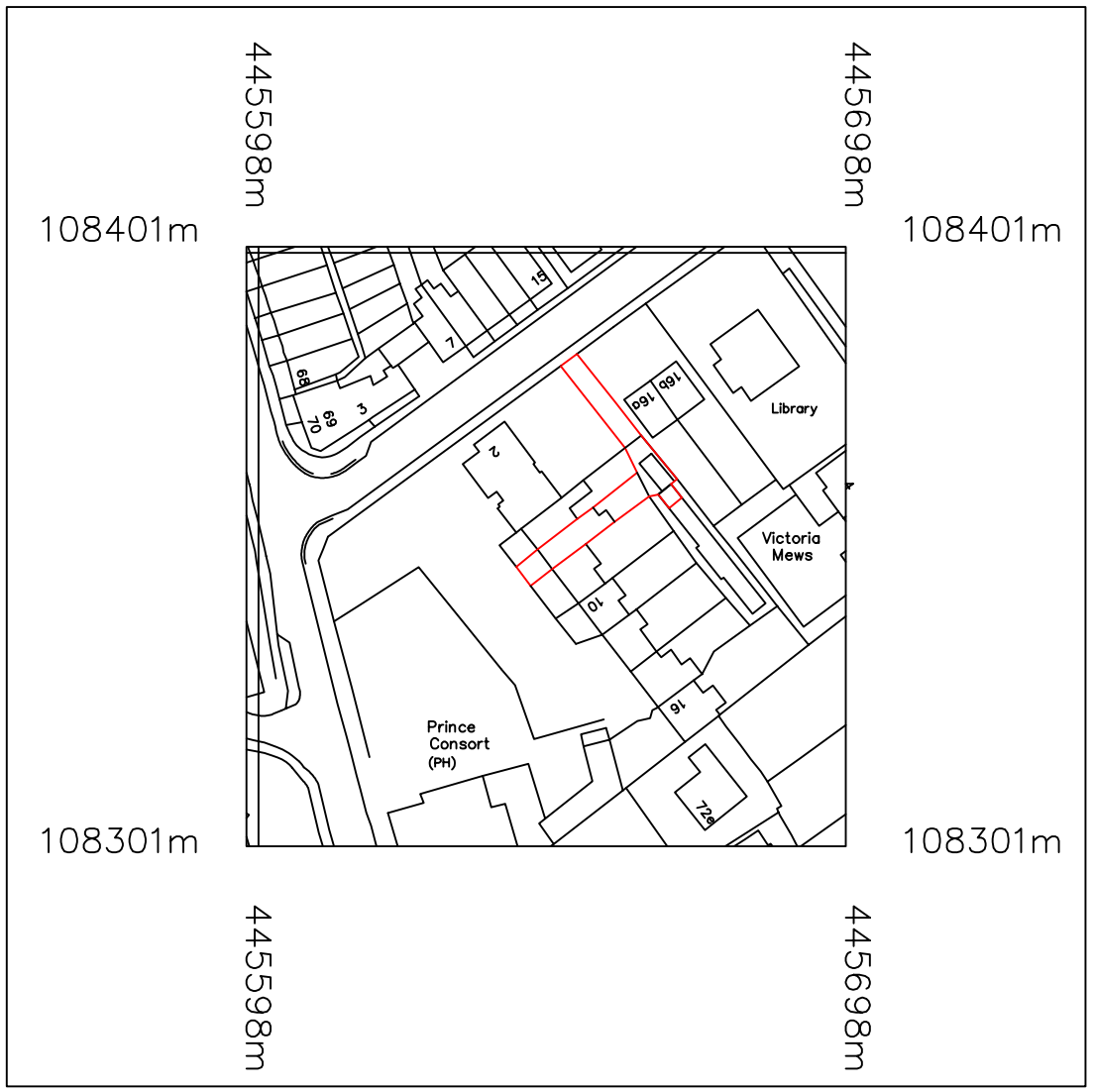

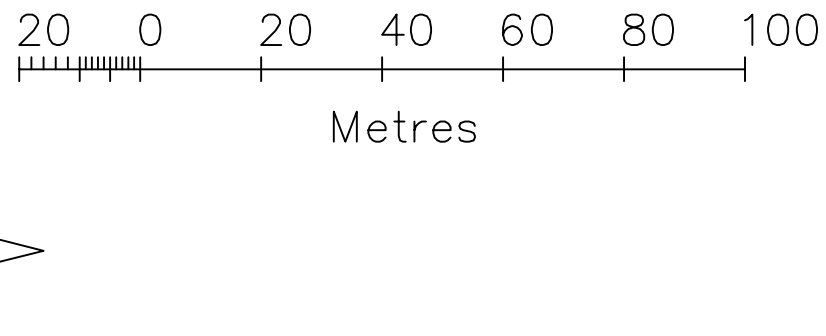

© Crown Copyright 2013
Reproduction in whole or in part is prohibited
without the prior permission of Ordnance Survey.

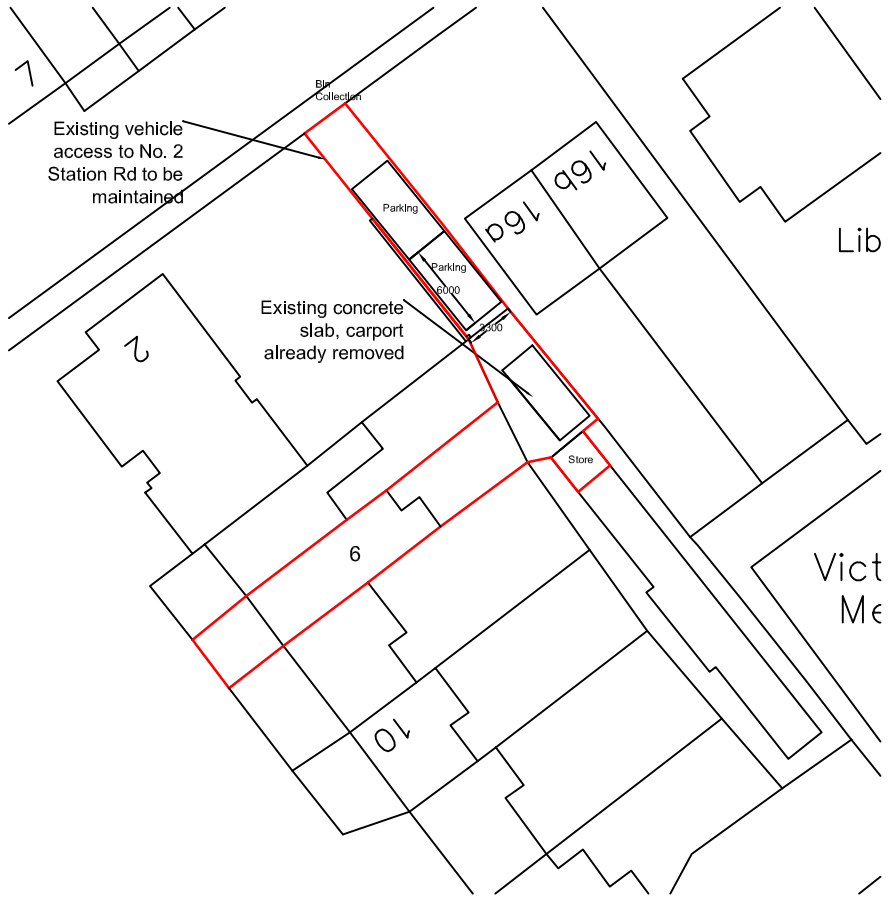

Existing Block Plan
Scale 1:500



Proposed Block Plan
Scale 1:500

Planning

Rev	Date	Revision Details (Amended by:)	Approved by
E	8/14	Amend boundaries	HB
D	7/14	Amend parking & boundaries	HB
C	6/14	Add parking and bins	HB
B	3/14	Amend position /edging	HB
A	3/14	Amend position /edging	HB

Project
Proposed garage
6 Station Road
Netley Abbey
Mr and Mrs Payne

Drawing Title
Location Plan
Block Plan

Date 17-12-13 | Scale 1:50 @ A3

HB Design
119 Chalvington Road,
Chandlers Ford,
Hampshire SO53 3EG
Tel: 023 8027 4924
Mobile: 07967 848363

Design/Survey by	Drawn by	Checked by
HB Design	HB	HB

Drawing No: Stat-1310-001 | E

SURVEY		DESIGN		WORKING DRAWING	
FEASIBILITY	X	TENDER		RECORD DRAWING	
INFORMATION		CONTRACT		A.I.	

© Copyright HB Design

A3 Horiz