NOTES

1) WHEN CONSIDERED BY A PLANNING DEPARTMENT; IT IS SATISFACTORY TO SCALE FROM THIS DRAWING.

2) WHENEVER POSSIBLE USE FIGURED DIMENSIONS. ALL ARE MILLIMETERS.

3) THIRD PARTIES ARE TO CHECK YOU HAVE THE LATEST DRAWING BY CONTACTING THE CLIENT

4) NOTIFY HSE BEFORE COMMENCING ON SITE.



Existing rear elevation



Existing front elevation

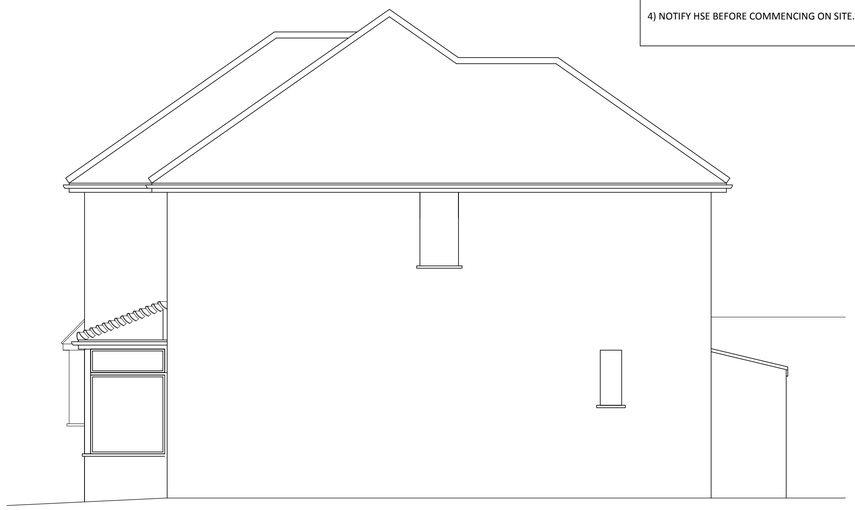

Existing side elevation

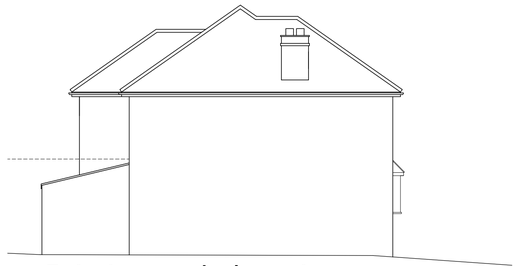

Existing end elevation

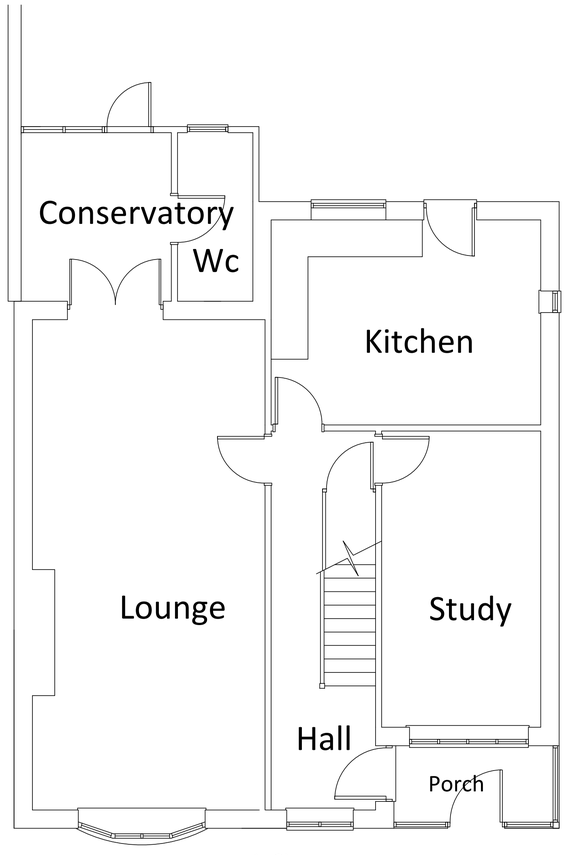

Existing ground floor plan

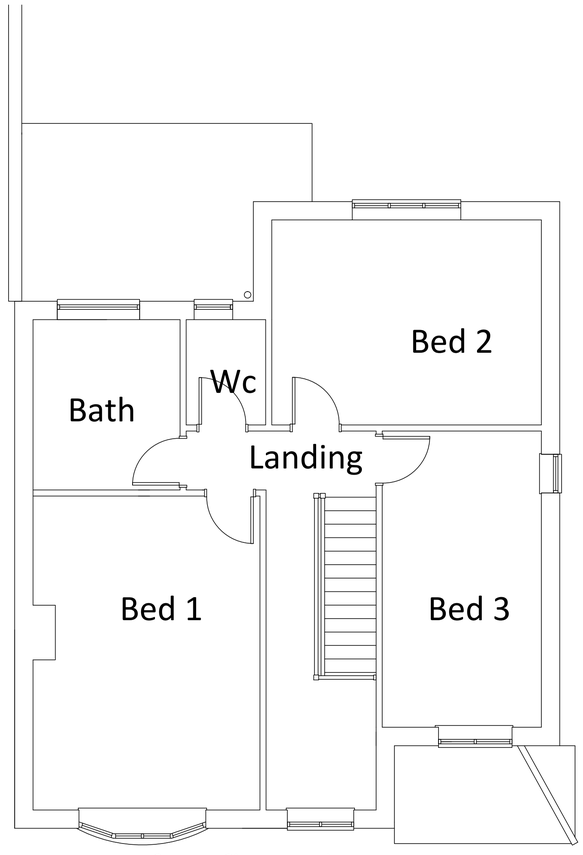

Existing first floor plan

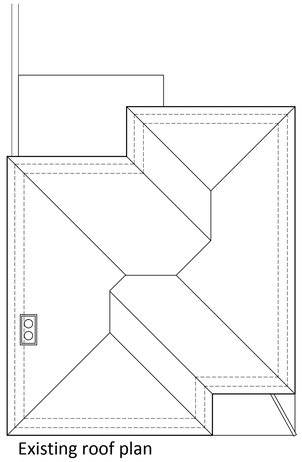

Existing roof plan

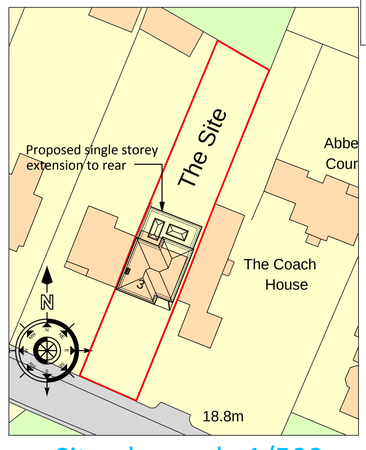

Site plan scale 1/500

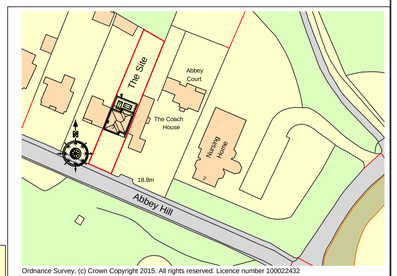

Location plan scale 1/1250

Rev	Date	Details

STATUS
Planning application

CLIENT
Mr & Mrs J Paull.

PROJECT
3 Abbey Hill, Netley Abbey, Hampshire SO31 5FB

DRAWING TITLE
Existing plans & elevations.

SCALES:	REFERENCE	REVISION
1/50;100 @ A1	ABBEY-01	