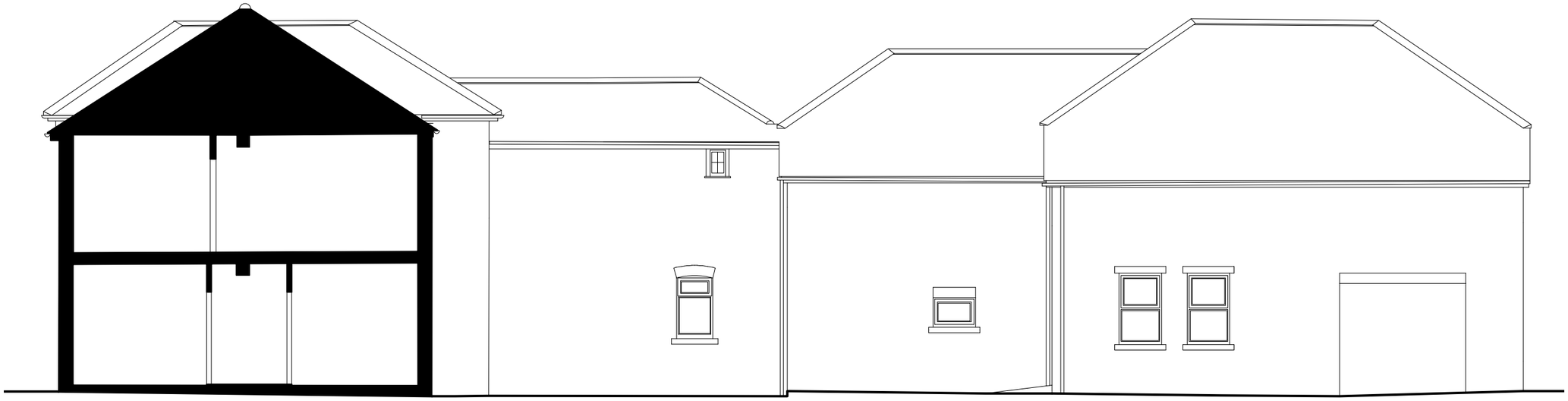

SIDE ELEVATION TWO & SECTION ONE

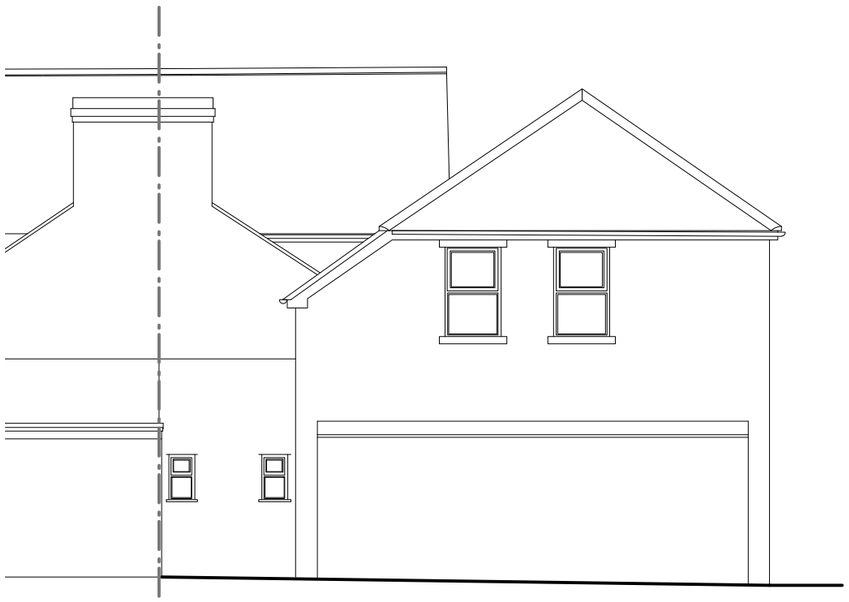

REAR ELEVATION

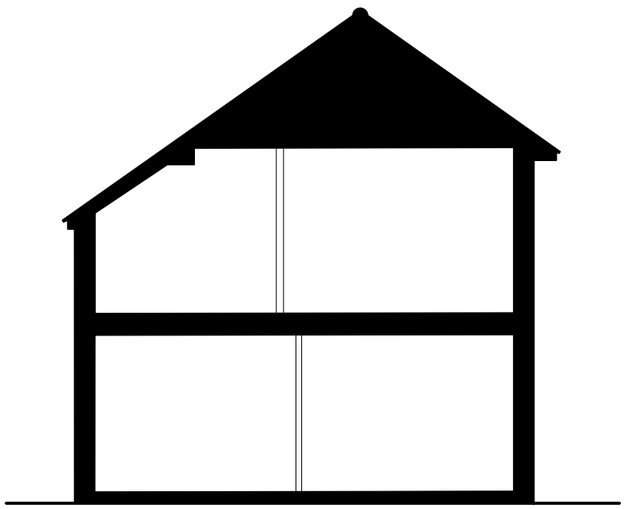

SECTION TWO



SECTION THREE

© The content of this drawing is subject to the Copyright, Designs and Patents Act 1988. Reproduction of any part of this drawing is not permitted without written consent from Snug Architects Ltd.

OS (c) Crown Copyright 2013. All rights reserved. Licence no.100022432
Snug Architects Landmark OS Paper Map Copying Licence: LAN1000247

Do not scale from this drawing for construction purposes.

All dimensions must be checked by the contractor before commencing work on site.

Unless otherwise noted, boundaries have not been surveyed. The recipient of this drawing should satisfy themselves of their precise location before commencing work on site.

Notes:

.

rev	date	notes	drawn
P1	17.06.14	Permitted Development Issue	JV

0 1.25 2.5 5
1:100

project
101-103 Desborough Rd
Eastleigh
SO50 5NT

status
PLANNING

scale: 1:100@A3
date: June 2014

drawing
Existing Elevations 02 and Sections

job ref: P571
drwg no: 032
rev: P1

01962 868787
info@snugarchitects.co.uk
www.snugarchitects.co.uk
Harman House, Andover Road, Winchester, SO23 7BS

snugarchitects

'SURVEY COMPLETED BY OTHERS'