This drawing is only to the stated scale if it is printed correctly. MPLLP cannot accept responsibility for the incorrect scaling of drawings printed by third parties.

All dimensions are in mm unless otherwise stated.

If this drawing forms part of an application for planning permission on behalf of the applicant named below, it shall not be used for any other purpose without the express permission of Mountford Pigott LLP.

This drawing may incorporate information from other professionals. Mountford Pigott LLP cannot accept responsibility for the integrity and accuracy of such information. Any clarification and/or additions that are required appertaining to such information should be sought from the relevant profession or their appointment representative as listed below.

LIST OF INFORMANTS :

INFORMANT 1
INFORMANT 2
INFORMANT 3
INFORMANT 4
INFORMANT 5

REVISIONS	DATE	DRN	REV.
GENERAL UPDATE	25.04.14	JH	C

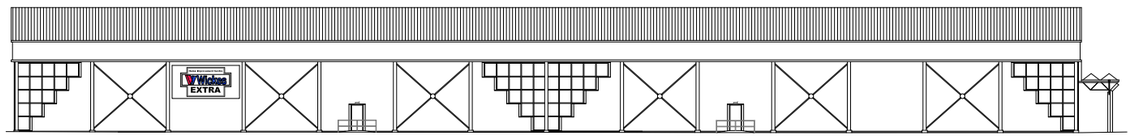

Datum: 30.00m
Elevation 3.

WEST ELEVATION

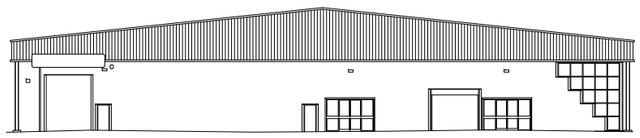

Datum: 30.00m
Elevation 3.

SOUTH ELEVATION

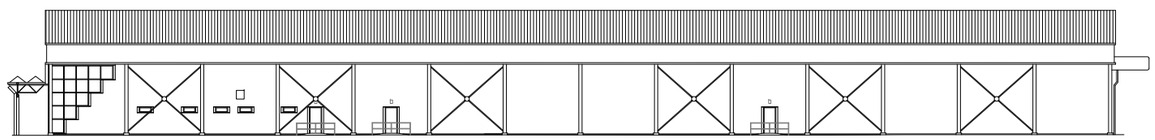

Datum: 30.00m
Elevation 4.

EAST ELEVATION



Datum: 30.00m
Elevation 1.

NORTH ELEVATION

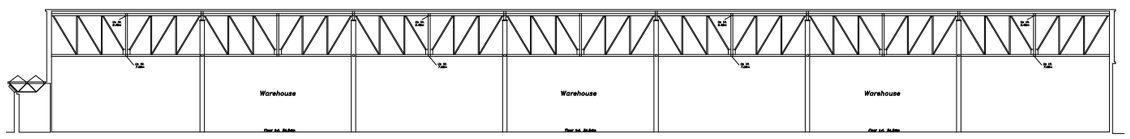

Datum: 30.00m
Section 2.

SECTION 2

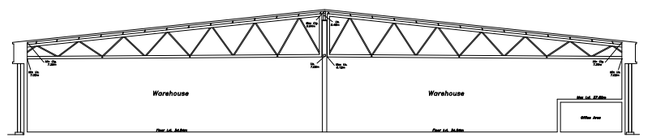

Datum: 30.00m
Section 1.

SECTION 1

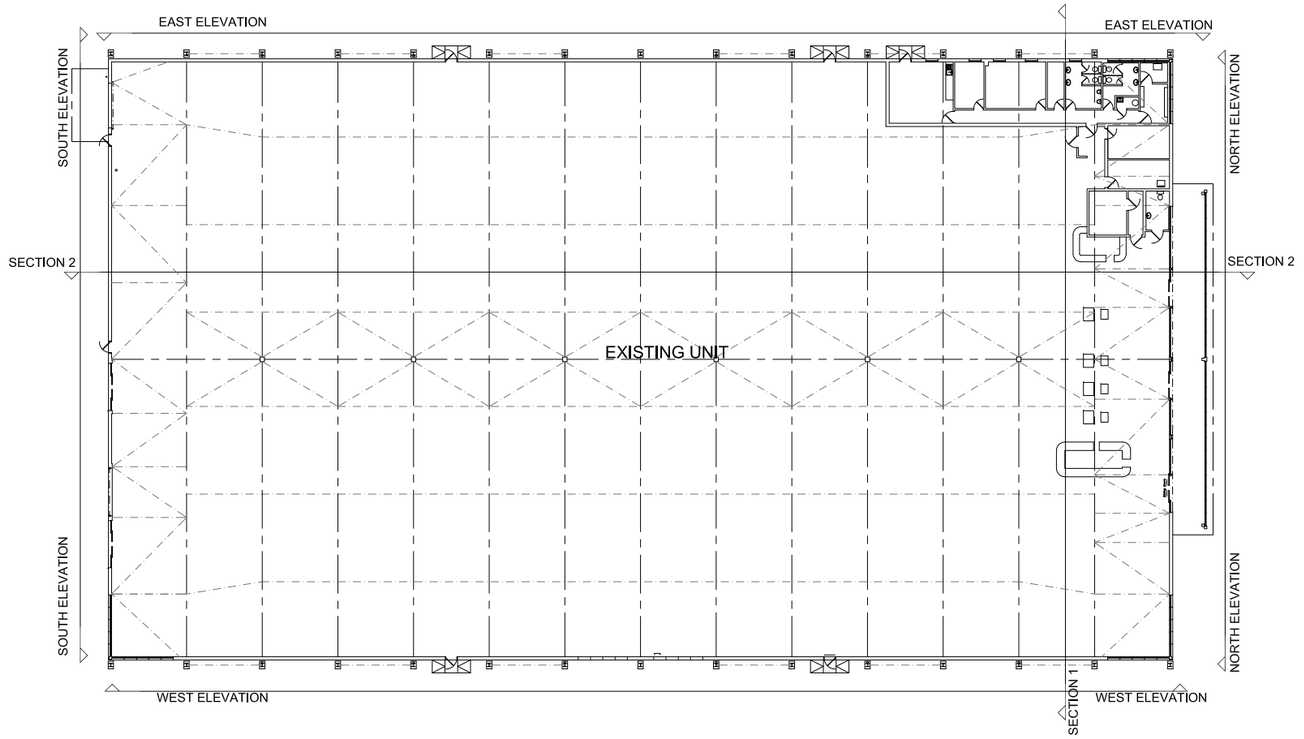

GROUND FLOOR PLAN

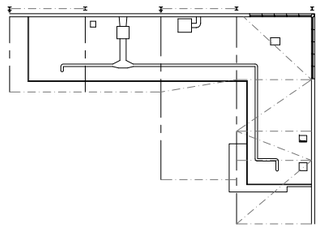

MEZZANINE FLOOR PLAN



TOLLBAR WAY, HEDGE END

MountfordPigott

TOLLBAR WAY, HEDGE END
EXISTING PLANS
1121-X02-C

1:250@ A1, 1:500@A3 12.07.2011

DRAWN BY HA

©