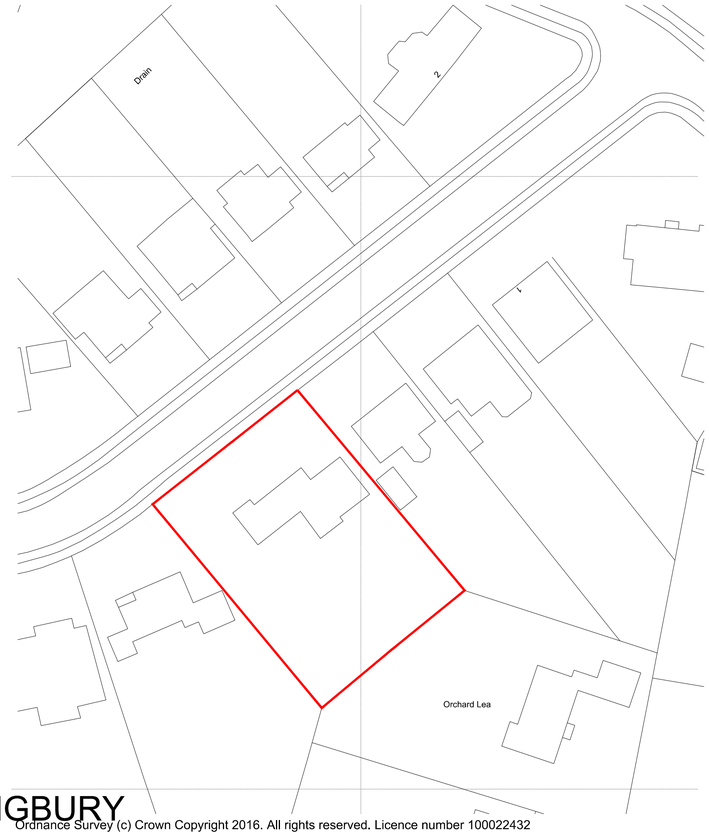

HILTINGBURY

Ordnance Survey (c) Crown Copyright 2016. All rights reserved. Licence number 100022432

existing block plan 1:500

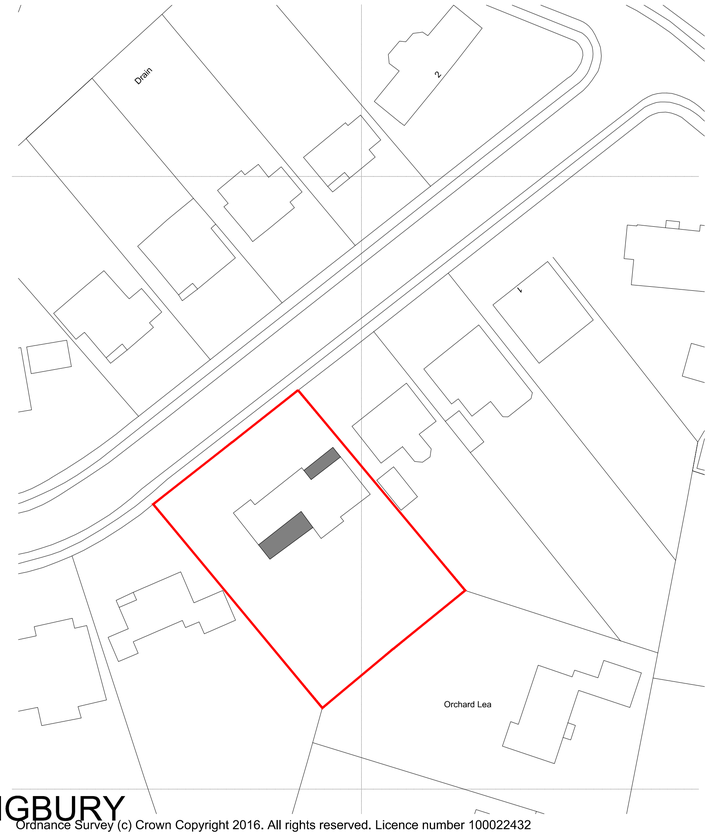

HILTINGBURY

Ordnance Survey (c) Crown Copyright 2016. All rights reserved. Licence number 100022432

proposed block plan 1:500

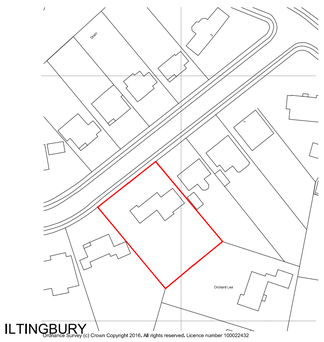

ILTINGBURY

Ordnance Survey (c) Crown Copyright 2016. All rights reserved. Licence number 100022432

existing location plan 1:1250

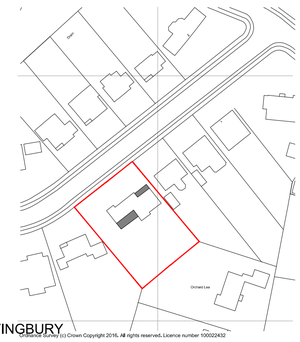

ILTINGBURY

Ordnance Survey (c) Crown Copyright 2016. All rights reserved. Licence number 100022432

proposed location plan 1:1250

THIS DRAWING MAY ONLY BE SCALED FOR THE PURPOSE OF PLANNING PERMISSION

THIS IS A PLANNING DRAWING AND IS NOT SUITABLE FOR CONSTRUCTION PURPOSES

0 500mm 1m 2m

1:50 1cm = 500mm

0 12.5m 25m 50m

1:1250 1cm = 12.5m

REVISION	DESCRIPTION	DATE

7 Gordon Road
Chandlers Ford
SO53 5AP

PROJECT

CLIENT An Vermier & Boyd Ghosh

DRAWING EXISTING & PROPOSED BLOCK & LOCATION PLANS

NO. **1532/E/02**

DATE May 2016

SCALE 1:500, 1:1250

DRAWN BY. VL CHECKED BY. LW

bizzy blue design ltd
riba chartered architects

horsefair arch
the horsefair
romsey
SO51 8EZ

t : 01794 524200
e: enquiries@bizzybluedesign.com

© Bizzy Blue Design