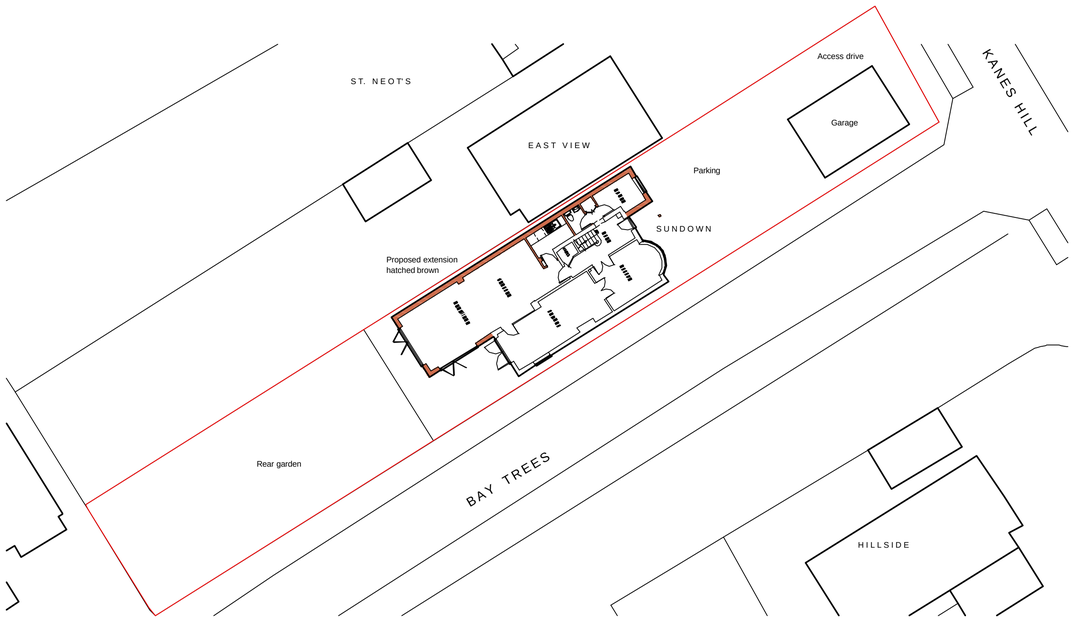

Block Plan
scale 1:200

0m 1 2 3 4 5 6 7 8 9 10m

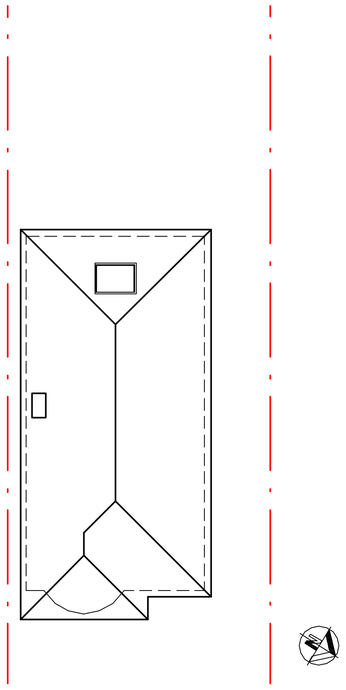

Existing Roof Plan
scale 1:100

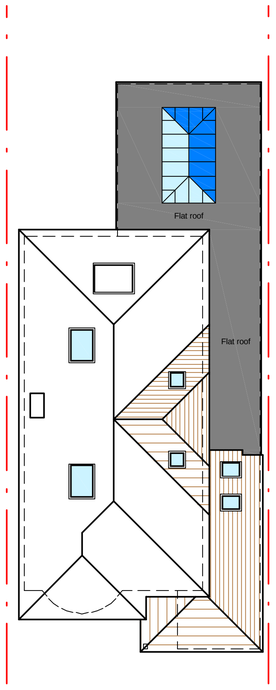

Proposed Roof Plan
scale 1:100



Ordnance Survey (c) Crown Copyright 2012. All rights reserved. Licence number 100020449

Site Location Plan
scale 1:1250

General Notes:

This drawing is the copyright of N & J Design Limited and may not be copied in whole or in part without prior permission.

It is the clients/developers responsibility to ensure all relevant approvals are in place and conditions satisfied prior to commencement of works, including, but not limited to:
The Party Wall etc Act 1996
Local Authority Planning Consent
Highways (Road opening permit)
Local Water Authority
Building Regulations (Local Authority, NHBC etc)
Environment Agency

Rev: Date: Description:

Title:
Roof Plans, Site Location & Block Plans

Project:
'Sundown'
Kanes Hill
West End
Southampton
SO19 6AH

N & J architectural design studio
7 Hedley Gardens
Hedge End
Southampton
SO30 2WT
Tel: 01489 789522
www.nandjdesign.co.uk

Drawn: N. Keatley Date: 29/06/12
Checked: Date:
Scale: As noted Revision:
Drawing no:
2012.03.02/04 A1 sheet

N and J Design Limited