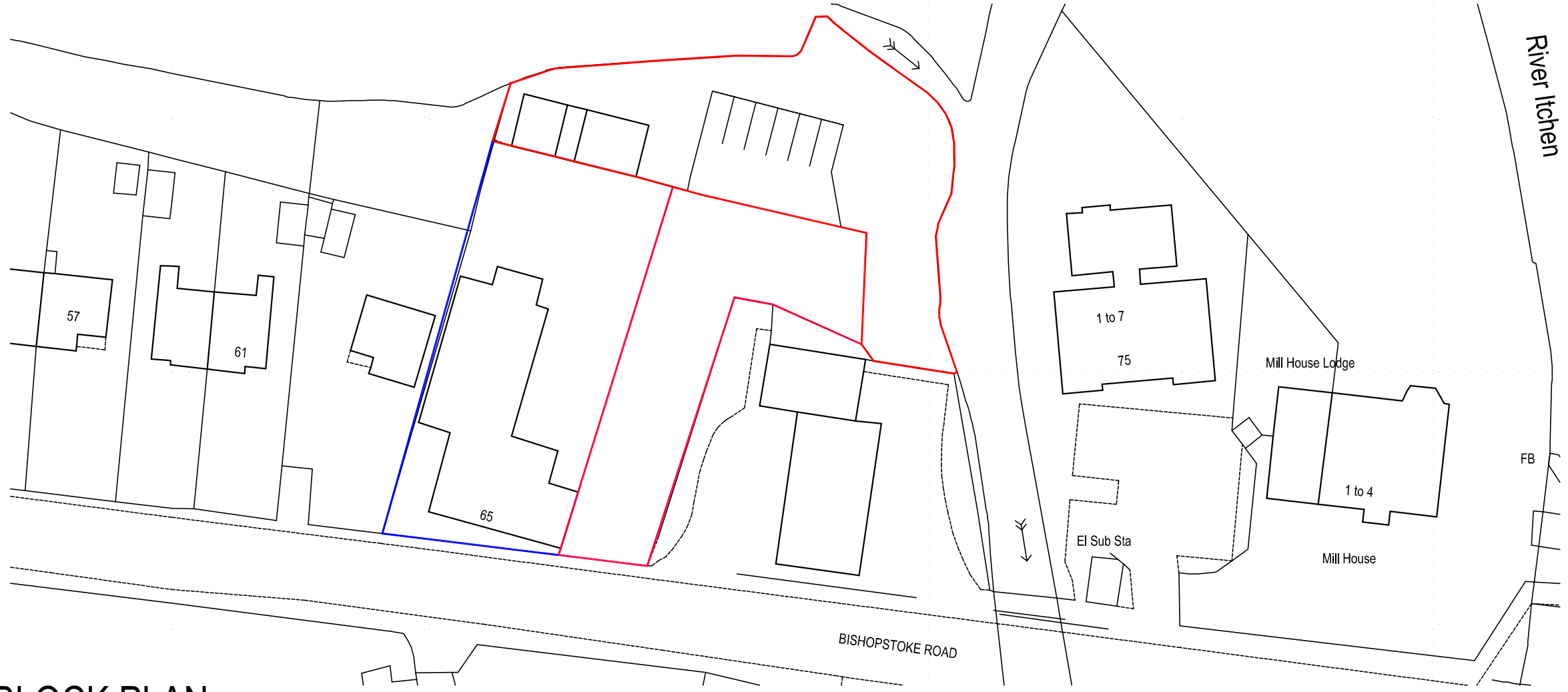

BLOCK PLAN SCALE 1:500

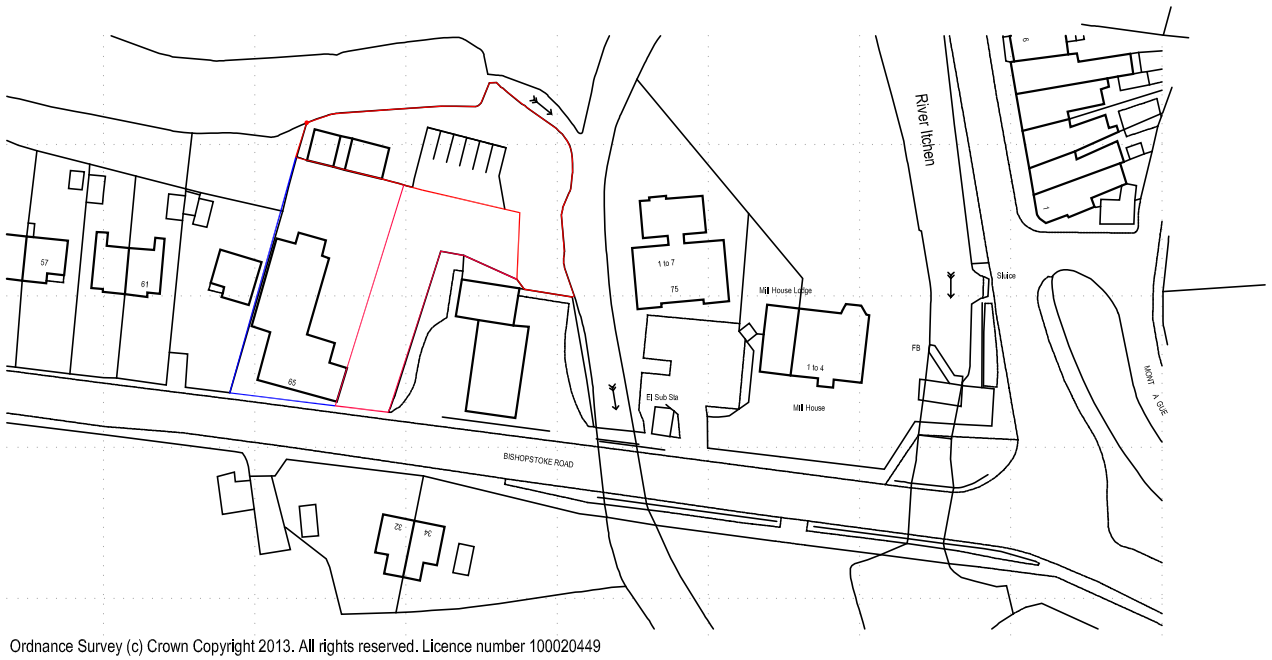

Ordnance Survey (c) Crown Copyright 2013. All rights reserved. Licence number 100020449

LOCATION PLAN SCALE 1:1250

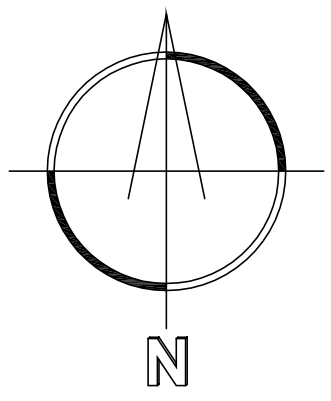

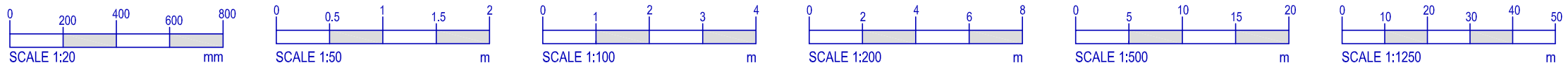

REV:	DATE:	DESCRIPTION:	DR	CHK
C	22/10/2013	UPDATED BOUNDARIES	TPD	DPS
B	22/10/2013	UPDATED BOUNDARIES & ADDED CAR PARKING	TPD	DPS
A	22/10/2013	UPDATED BOUNDARIES	TPD	DPS

OTHER THAN FOR THE PURPOSES OF PLANNING, DO NOT SCALE THESE DRAWINGS. USE WRITTEN DIMENSIONS ONLY. ALL DIMENSIONS TO BE CHECKED ON SITE PRIOR TO COMMENCEMENT OF WORK.

THIS DRAWING IS THE COPYRIGHT OF SIMPSON HILDER ASSOCIATES AND MAY NOT BE REPRODUCED, COPIED OR ALTERED IN ANY WAY WITHOUT WRITTEN AUTHORITY.

SIMPSON HILDER
ASSOCIATES LIMITED
67a High Street Lyndhurst
Hampshire SO43 7BE
T: 023 80 283798
F: 023 80 283688
E: sha@simpsonhilder.co.uk
www.simpsonhilder.co.uk

LOCATION AND BLOCK PLAN

DRAWING STATUS: PRELIMINARY

REAR OUTBUILDING
65 BISHOPSTOKE RD
EASTLEIGH
SO50 6LA

DATE:	DRAWN BY:	
OCT 2013	AH / TPD	
SCALE @ A3: 1:500 / 1:1250	CHECKED: DPS	DATE CHECKED: 22/10/2013
JOB NO.: 6592	DRAWING NO.: 100	REVISION: C