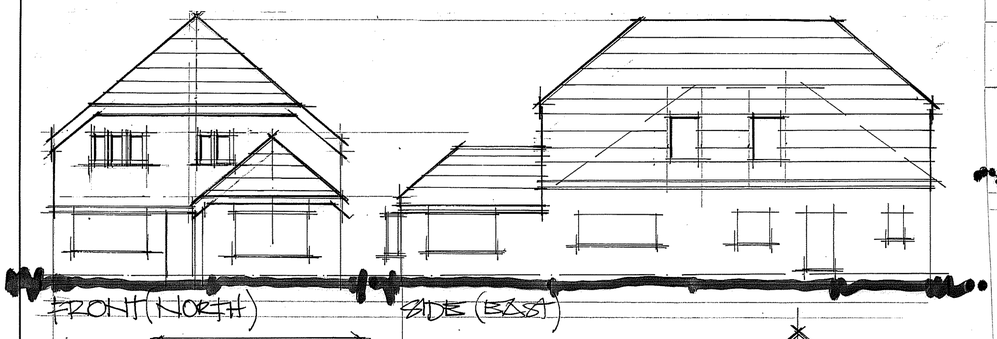

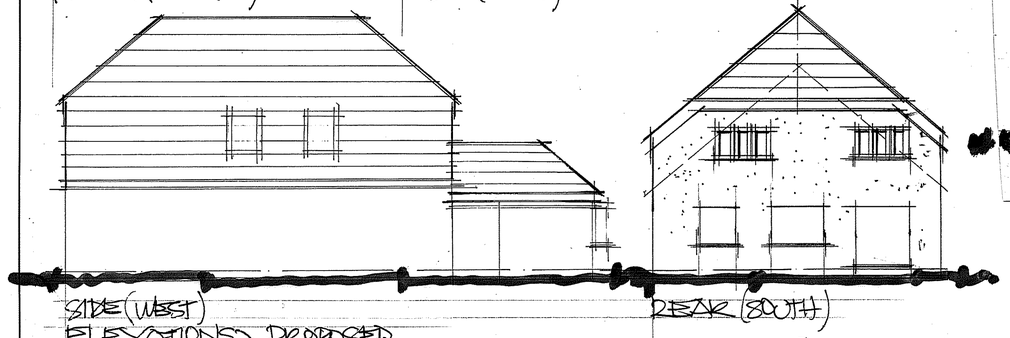

SIDE (WEST)
ELEVATIONS - PROPOSED

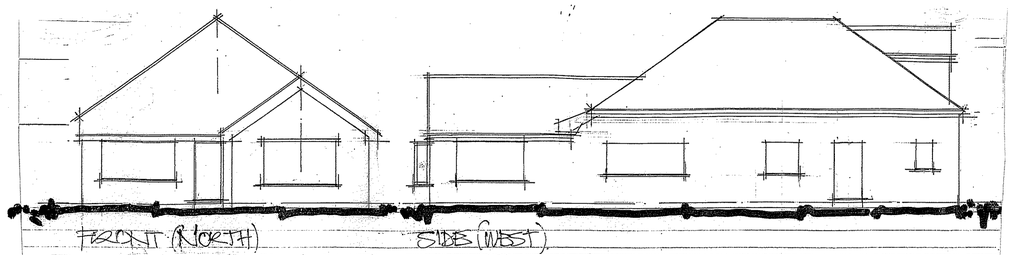

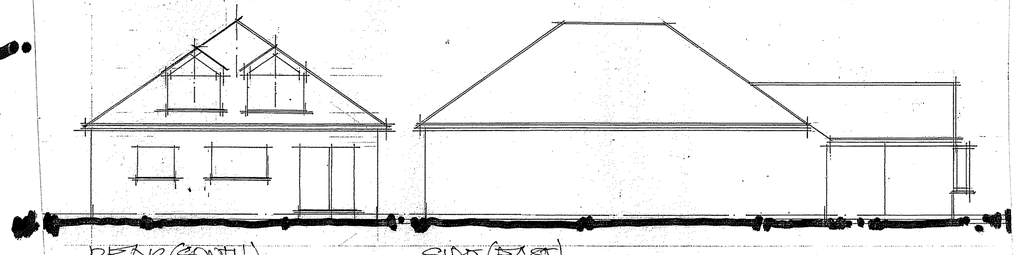

ELEVATIONS - EXISTING

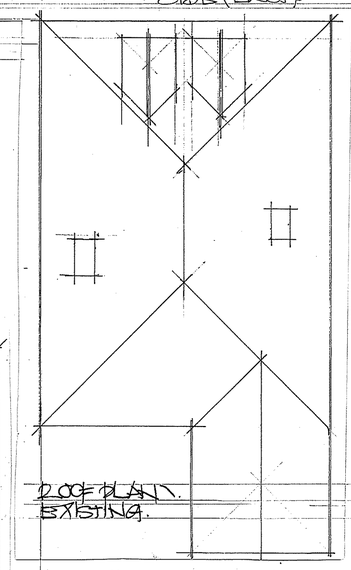

ROOF PLAN - EXISTING

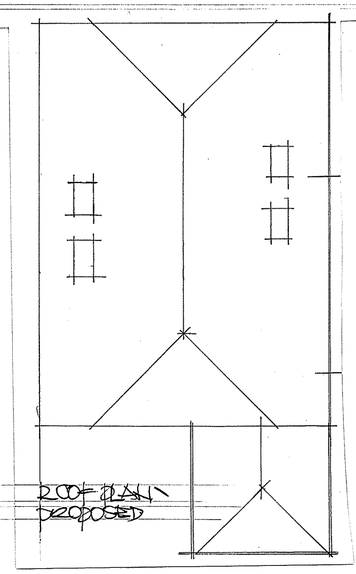

ROOF PLAN - PROPOSED

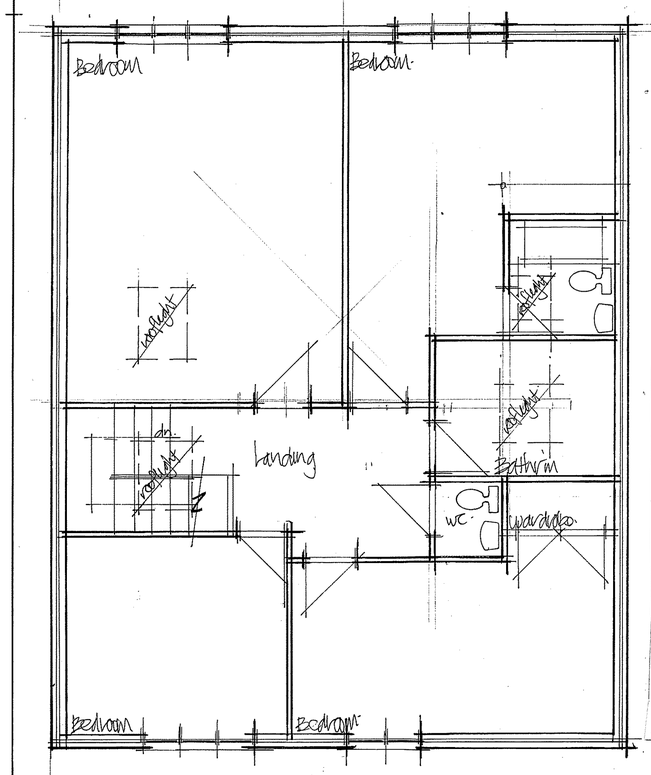

FIRST FLOOR PLAN - PROPOSED

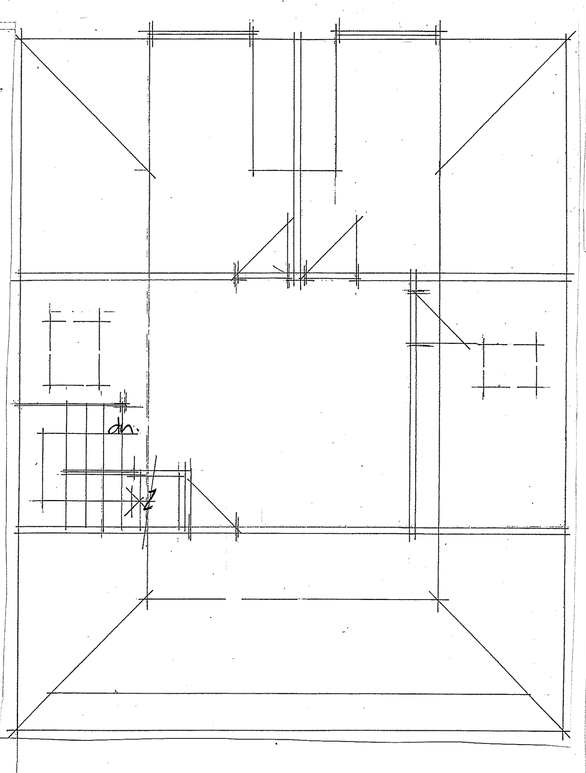

FIRST FLOOR PLAN - EXISTING

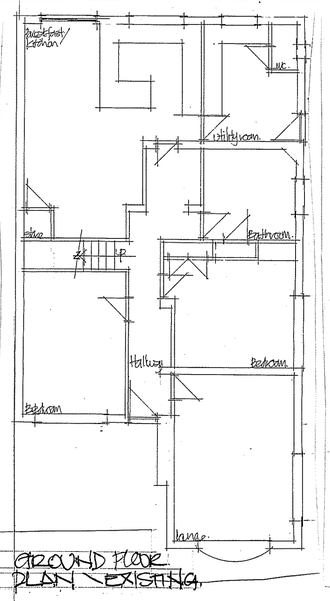

GROUND FLOOR PLAN - EXISTING

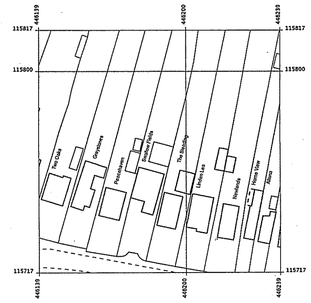

Produced 14 Aug 2014 from the Ordnance Survey National Geographic Database and incorporating surveyed revision available at this date. Reproduction in whole or part is prohibited without the prior permission of Ordnance Survey. © Crown Copyright 2014.

Ordnance Survey and the OS Symbol are registered trademarks of Ordnance Survey, the national mapping agency of Great Britain.

The representation of a road, track or path is no evidence of a right of way. The representation of features as lines is no evidence of a property boundary.

Metres 0 10 20 30 40 50

1:1250

N

Swallow Fields, Allington Ln, West End, Southampton SO30 3HQ

Supplied by: Latitude Mapping Ltd
Reference: OI748221
Centre coordinates: 446189 115767

THIS DRAWING IS FOR PLANNING APPLICATION PURPOSES ONLY

NOTES:
1. [redacted]

A		
	Date	Revisions

© copyright

ARCHITECTURAL PROJECTS
Trevor Harrison
Email: office@tsharrison.co.uk
Web: www.architecturalprojects.co.uk Tel: 07768 871234

Client
MR C FOX

Job Title
FIRST FLOOR ALTERATIONS & ROOF ALTERATIONS AT SWALLOWFIELDS ALLINGTON LANE SOUTHAMPTON SO30 3HQ

Drawing Title
PLANS & ELEVATIONS

Scale
1:100, 1:1250 & 1:50

Date
March 16

Drawn by
TSH

Drg. No.
APS/016/04J

Rev.

XEROCAD

594 x 841mm A1