HEDGE END VILLAGE GREEN BAND STAND

Denise Lowth

HEDGE END TOWN COUNCIL - 2000 Centre, St Johns Road, Hedge End, SO30 0BT.

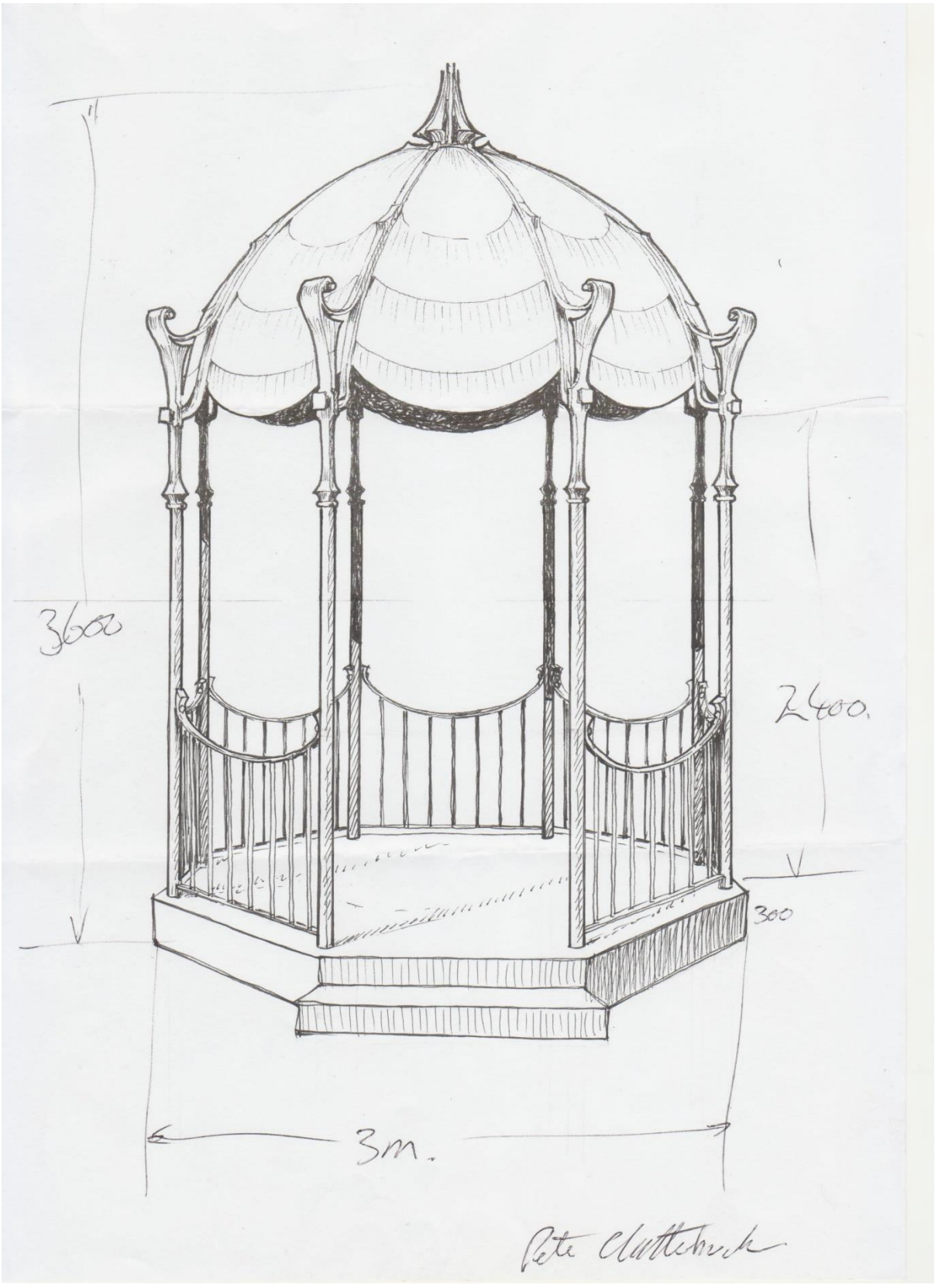
3600
2400
300
3m.


the co-operative
eric robinson
© 2015 Google
© 2015 Google
50°54'48.26" N 1°18'12.73" W elev 29


eric robinson
solicitors
CRYSHOP
© 2015 Google
© 2015 Google
© 2009 GeoBasis-DE/BKG
50°54'48.25" N 1°18'12.36" W elev 29

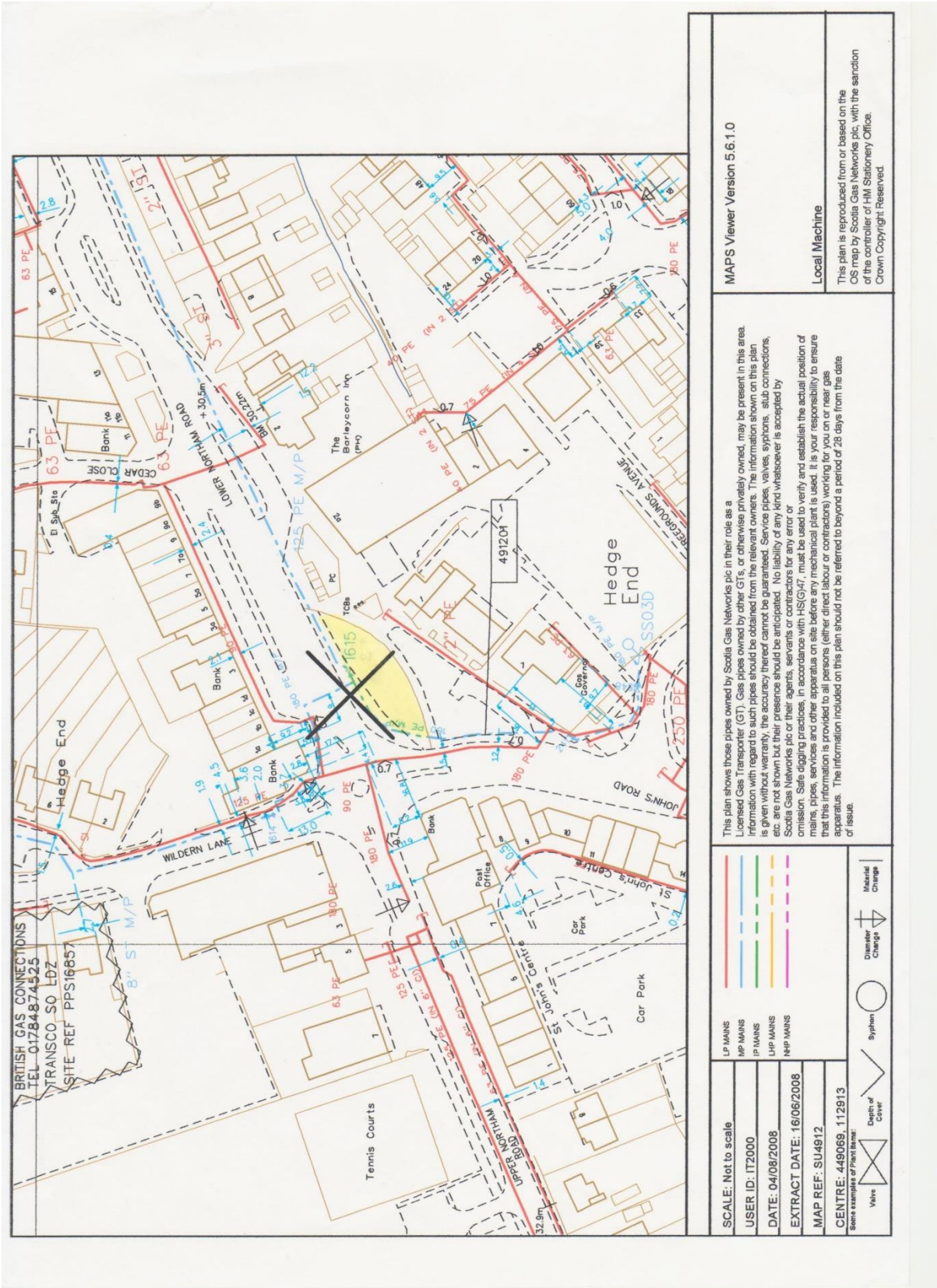
BRITISH GAS CONNECTIONS
TEL 01784874525
TRANSCO SO LDZ
SITE REF PPS16857
Hedge End
WILDERN LANE
CEDAR CLOSE
LOWER NORTHAM ROAD
UPPER NORTHAM ROAD
JOHN'S ROAD
REEGROUNDS AVENUE
St John's Centre
Car Park
Tennis Courts
The Barleycorn Inn (PH)
Post Office
Gas Governor
491201
MAPS Viewer Version 5.6.1.0
Local Machine
This plan is reproduced from or based on the OS map by Scotia Gas Networks plc, with the sanction of the controller of HM Stationery Office. Crown Copyright Reserved.
This plan shows those pipes owned by Scotia Gas Networks plc in their role as a Licensed Gas Transporter (GT). Gas pipes owned by other GTs, or otherwise privately owned, may be present in this area. Information with regard to such pipes should be obtained from the relevant owners. The information shown on this plan is given without warranty, the accuracy thereof cannot be guaranteed. Service pipes, valves, syphons, stub connections, etc. are not shown but their presence should be anticipated. No liability of any kind whatsoever is accepted by Scotia Gas Networks plc or their agents, servants or contractors for any error or omission. Safe digging practices, in accordance with HS(G)47, must be used to verify and establish the actual position of mains, pipes, services and other apparatus on site before any mechanical plant is used. It is your responsibility to ensure that this information is provided to all persons (either direct labour or contractors) working for you on or near gas apparatus. The information included on this plan should not be referred to beyond a period of 28 days from the date of issue.
SCALE: Not to scale
USER ID: IT2000
DATE: 04/08/2008
EXTRACT DATE: 16/06/2008
MAP REF: SU4912
CENTRE: 449069, 112913
LP MAINS
MP MAINS
IP MAINS
LHP MAINS
NHP MAINS
Some examples of Plant Items:
Valve
Depth of Cover
Syphon
Diameter Change
Material Change

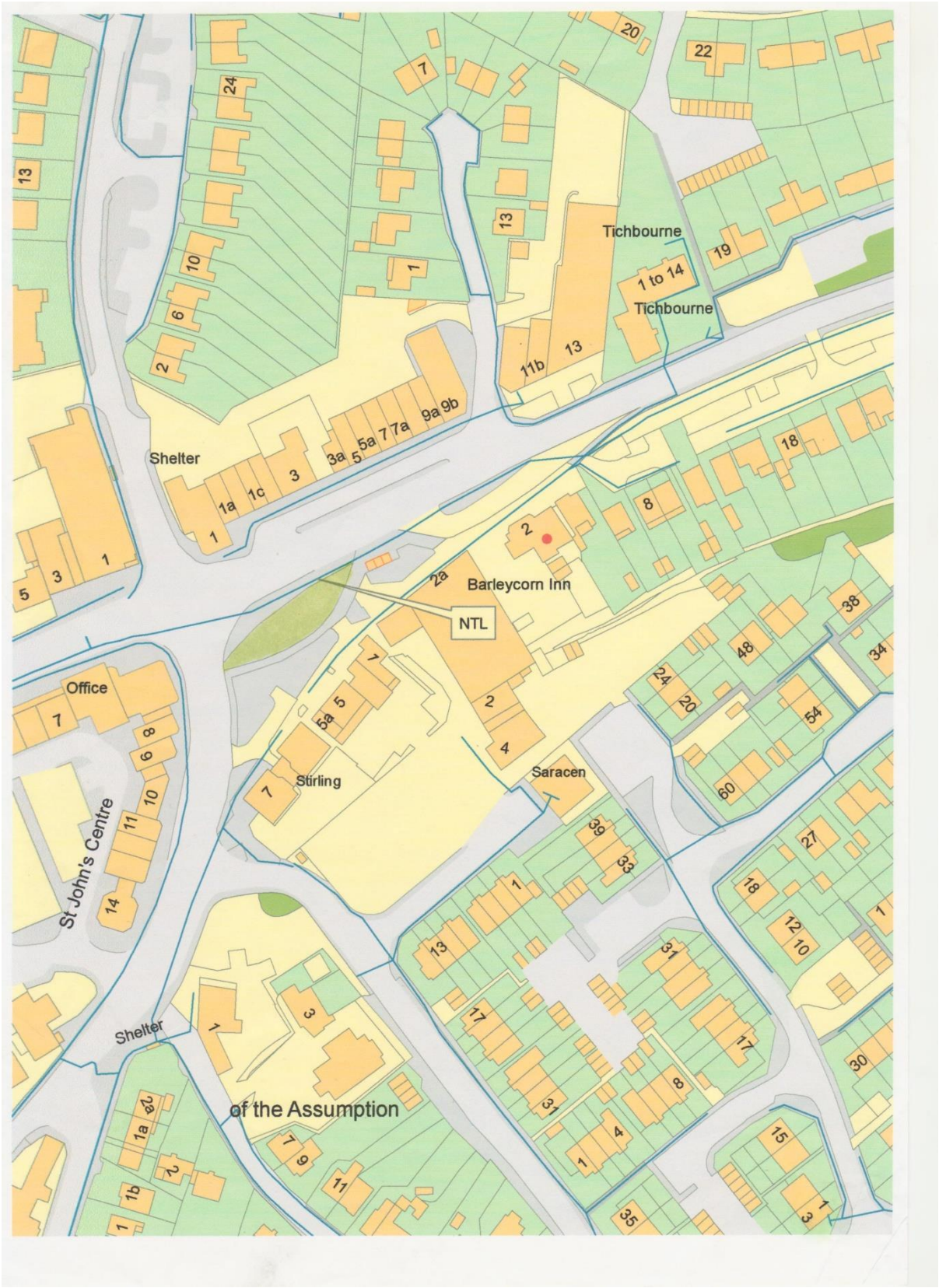
Tichbourne
1 to 14
Tichbourne
Shelter
Barleycorn Inn
NTL
Office
Stirling
Saracen
St John's Centre
Shelter
of the Assumption

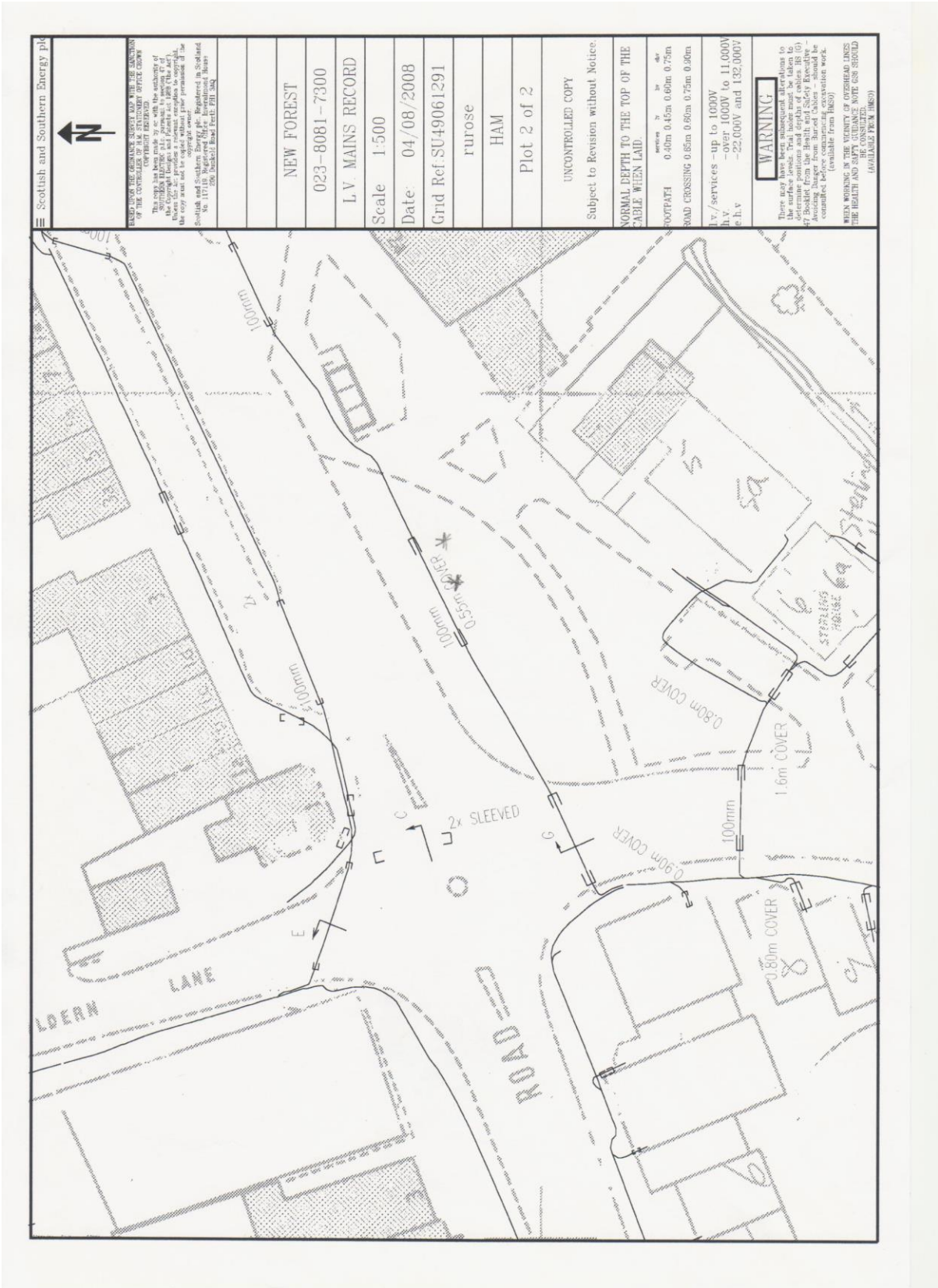
Scottish and Southern Energy plc
NEW FOREST
023-8081-7300
L.V. MAINS RECORD
Scale 1:500
Date: 04/08/2008
Grid Ref:SU49061291
rurose
HAM
Plot 2 of 2
UNCONTROLLED COPY
Subject to Revision without Notice.
NORMAL DEPTH TO THE TOP OF THE CABLE WHEN LAID.
FOOTPATH 0.40m 0.45m 0.60m 0.75m
ROAD CROSSING 0.65m 0.60m 0.75m 0.90m
l.v./services -up to 1000V
h.v. -over 1000V to 11,000V
e.h.v -22,000V and 132,000V
WARNING
100mm
0.55m COVER
0.80m COVER
1.6m COVER
0.90m COVER
2x SLEEVED
ROAD
LANE

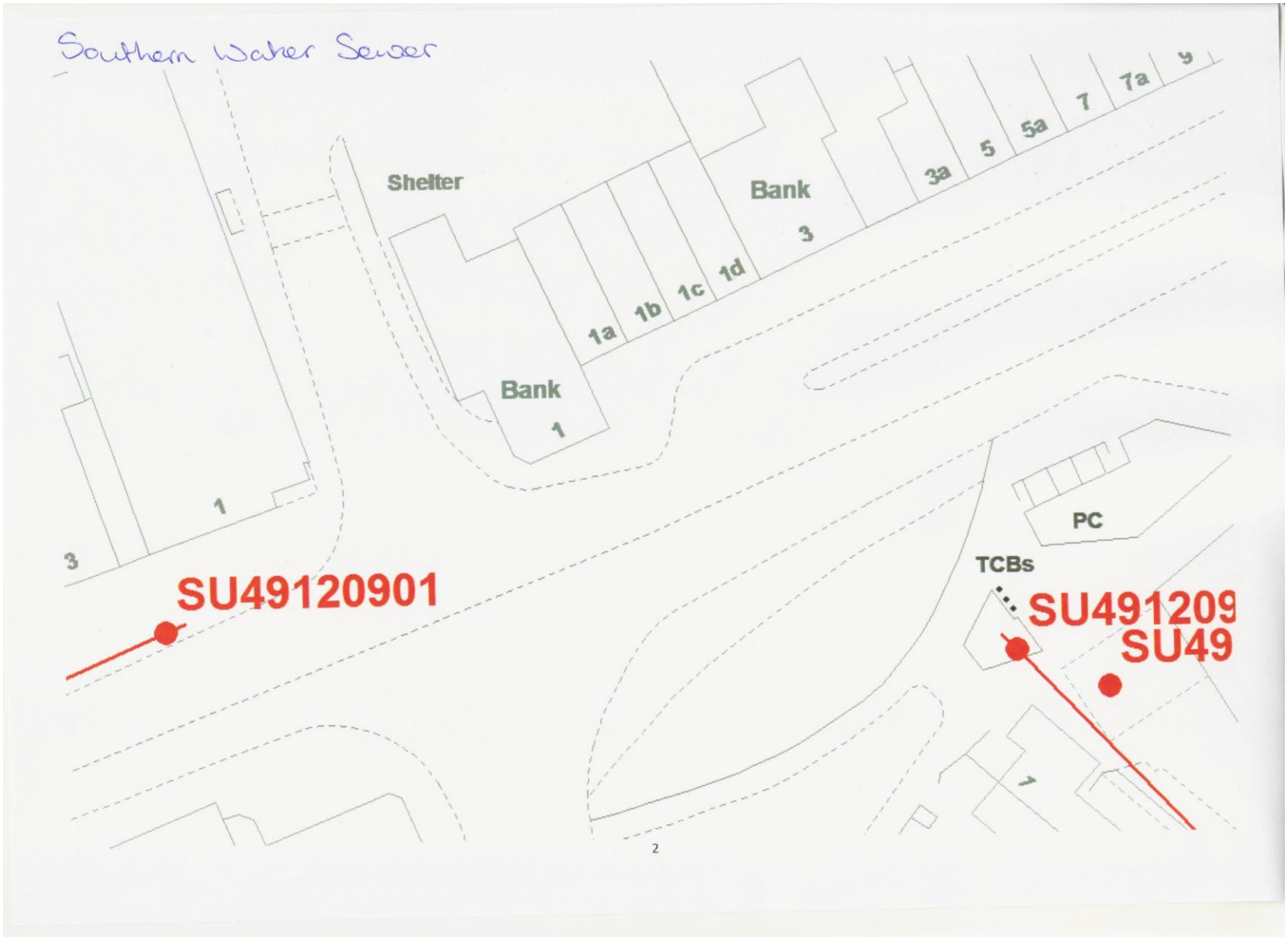
Southern Water Sewer
Shelter
Bank
3
Bank
1
1a
1b
1c
1d
3a
5
5a
7
7a
9
1
3
PC
TCBs
SU49120901
SU491209
SU49
2