GENERAL NOTES:
1. This drawing s to be read in conjunction with all relevant architects, structural engineers, mechanical & electrical engineers and specialists drawings / spacifications.
2. Any discrepancies in dimensions or details between the various drawings should be reported immediately.
3. All dimensions are in millimetres and all levels are in metres.
4. Do not scale from this drawing, if in doubt ASK

Rev.	Description	Date	Drn	Ch'd

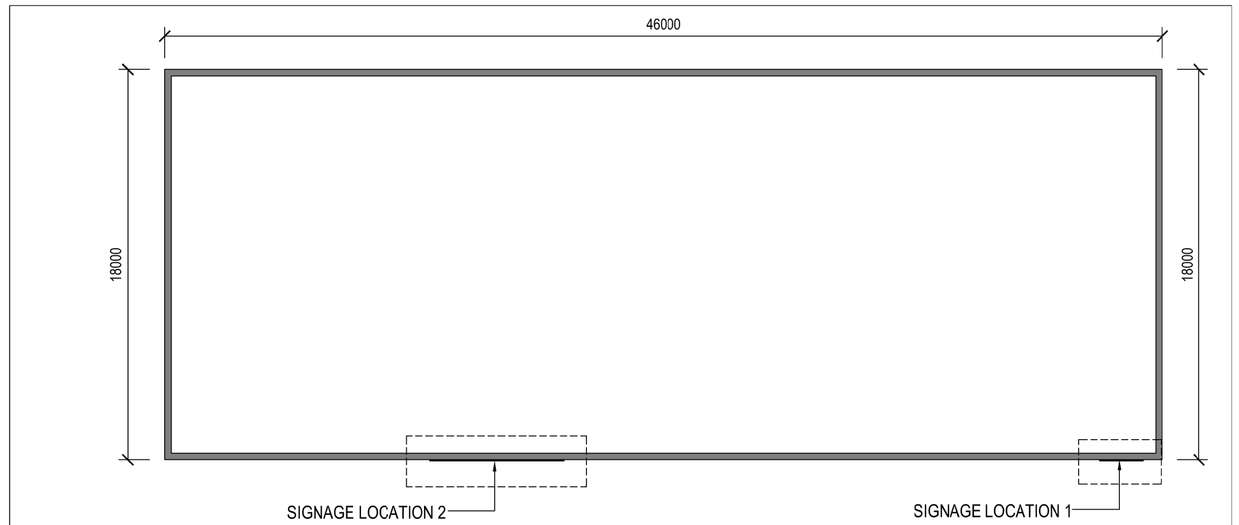

30,31 & 32 PARHAM DRIVE BLOCK PLAN
SCALE 1:200

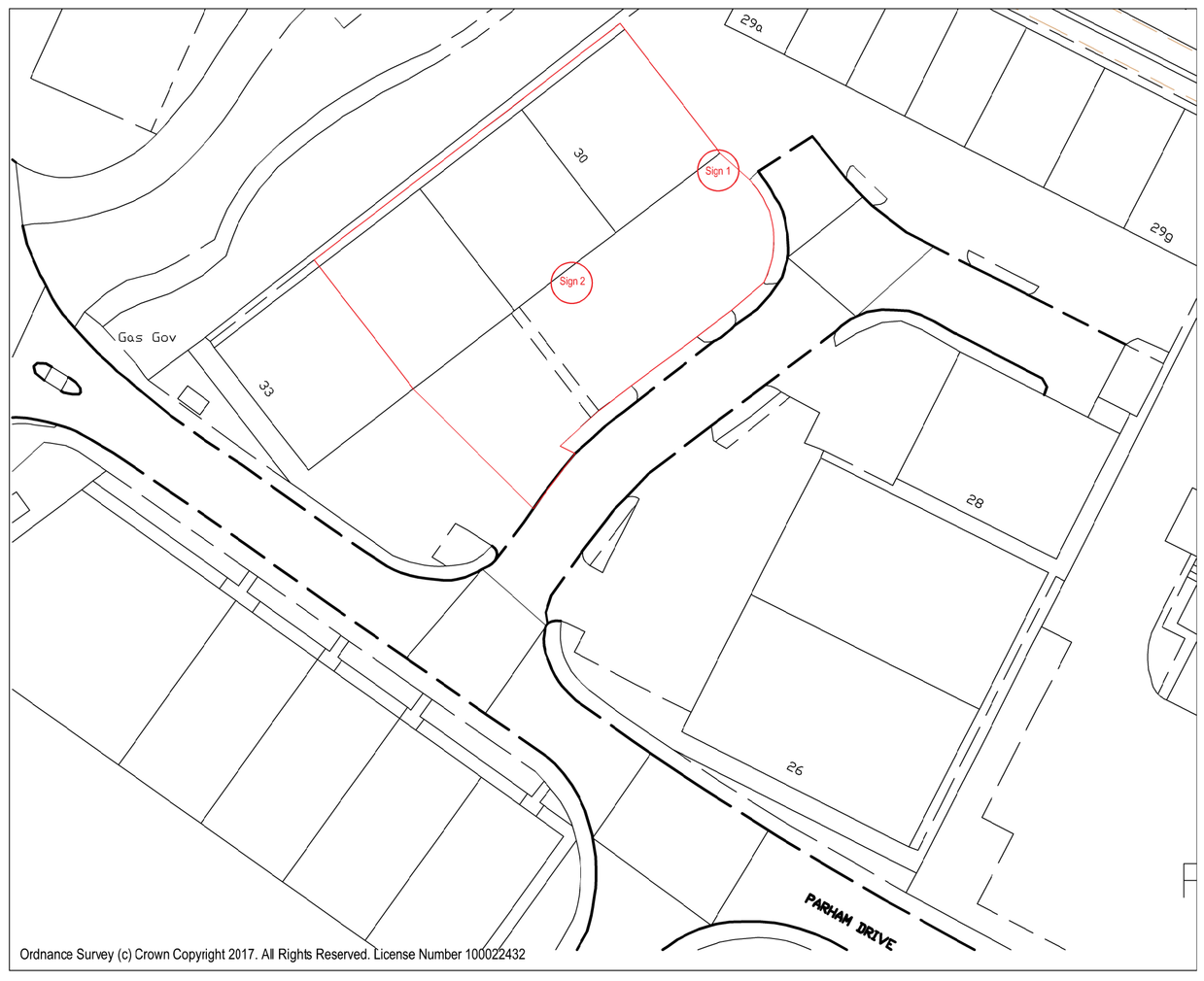

Ordnance Survey (c) Crown Copyright 2017. All Rights Reserved. License Number 100022432

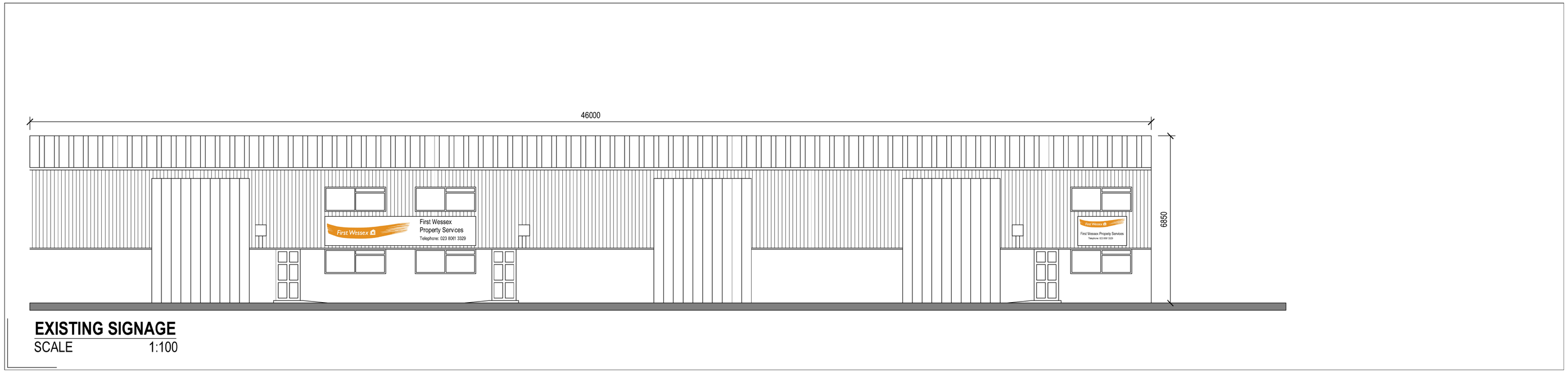

EXISTING SIGNAGE
SCALE 1:100

kenn scaddan associates
architects
CONCEPT HOUSE, 35 KINGSTON CRESCENT, NORTH END, PORTSMOUTH, HAMPSHIRE, PO2 8AA
t - 023 9267 3618 f - 023 9267 9819 www.ksaltd.co.uk info@ksaltd.co.uk

PROJECT
Parham Drive

DRAWING TITLE
Existing Signage

Date	Drawn by	Scale	Drawing No.	Rev.
03.02.17	SD	AS NOTED A3	-	-

architecture planning design project management

UNCONTROLLED COPY







