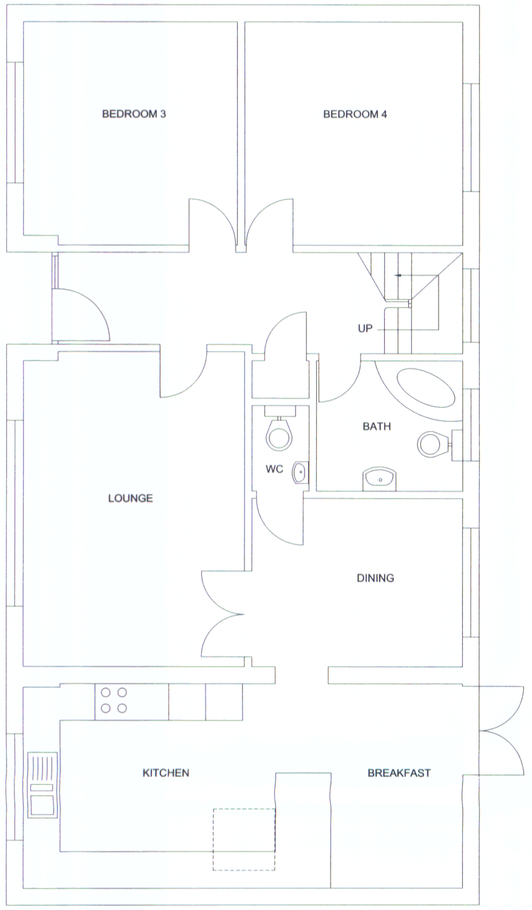

GROUND FLOOR AS EXISTING - SCALE 1:50

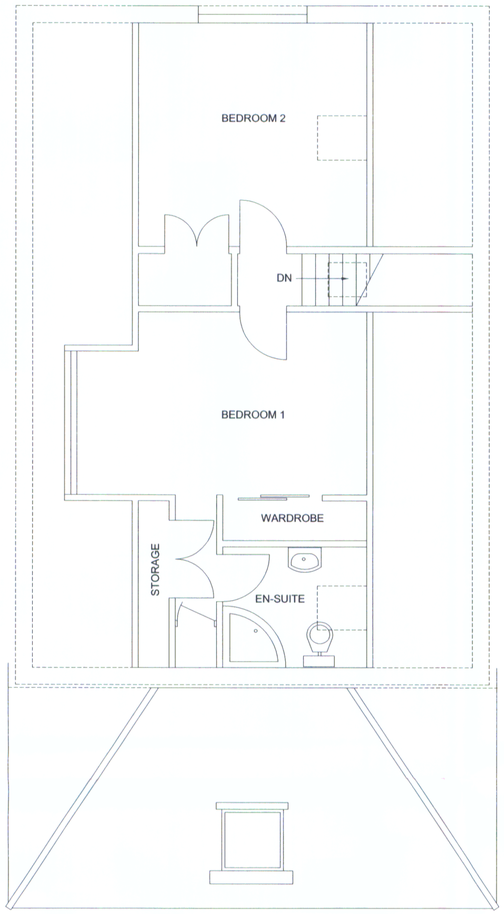

FIRST FLOOR AS EXISTING - SCALE 1:50

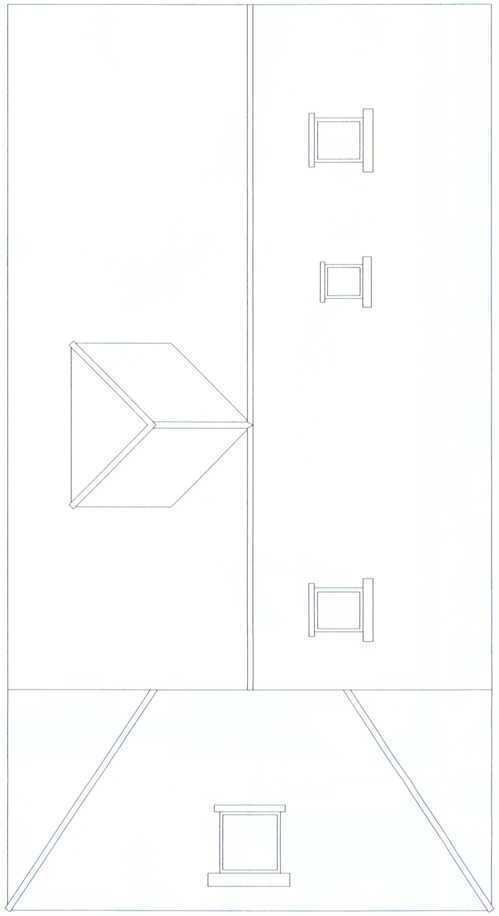

ROOF PLAN AS EXISTING - SCALE 1:50

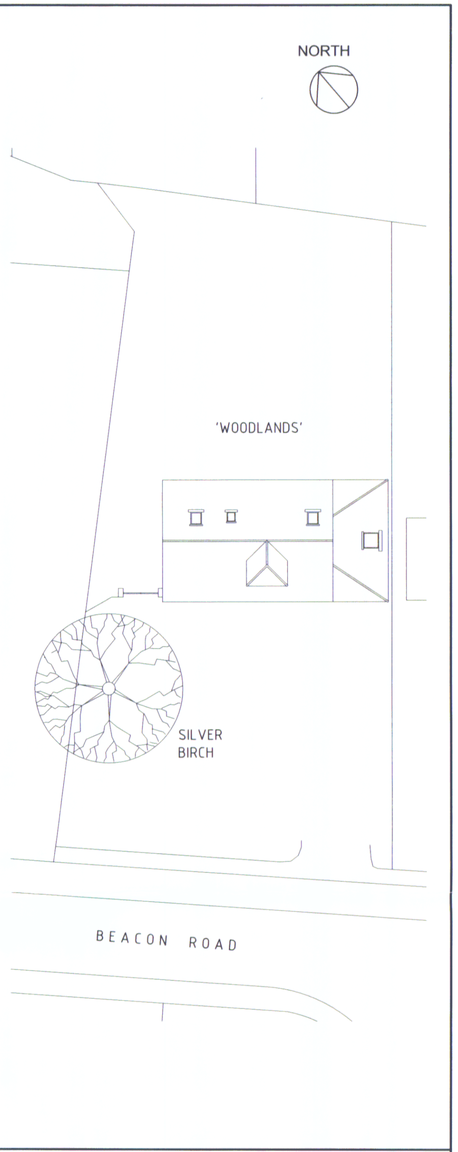

BLOCK / SITE PLAN - SCALE 1:200

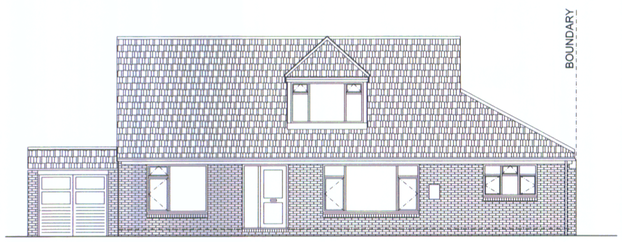

FRONT, SOUTH WEST FACING, ELEVATION - SCALE 1:100

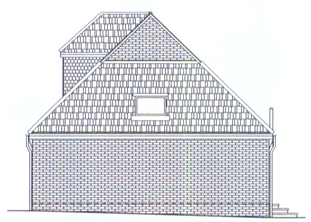

SIDE, SOUTH EAST FACING, ELEVATION - SCALE 1:100

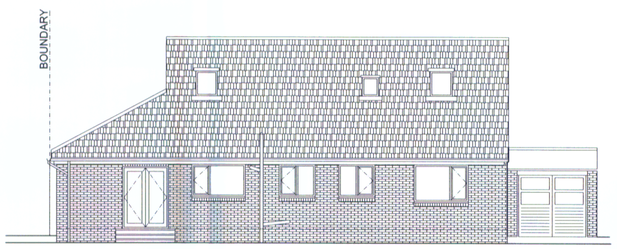

REAR, NORTH EAST FACING, ELEVATION - SCALE 1:100

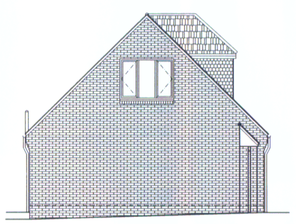

SIDE, NORTH WEST FACING, ELEVATION - SCALE 1:100



LOCATION PLAN - SCALE 1:1250

EASTLEIGH BOROUGH COUNCIL
DEVELOPMENT CONTROL SERVICES
APP. NO. F/10/68085
Date 18 OCT 2010
Decision

	SCALES AS SHOWN
PLANNING	'WOODLANDS, BEACON ROAD, WEST END PROPOSED ADDITIONAL DORMER WINDOW TO FRONT ELEVATION PLANS AND ELEVATIONS AS EXISTING
REV DATE AMMENDMENT	DRAWING No: WOODLANDS 01 SHEET 1 OF 2