

SOUTH EAST ELEVATION



NORTH EAST ELEVATION



NORTH WEST ELEVATION

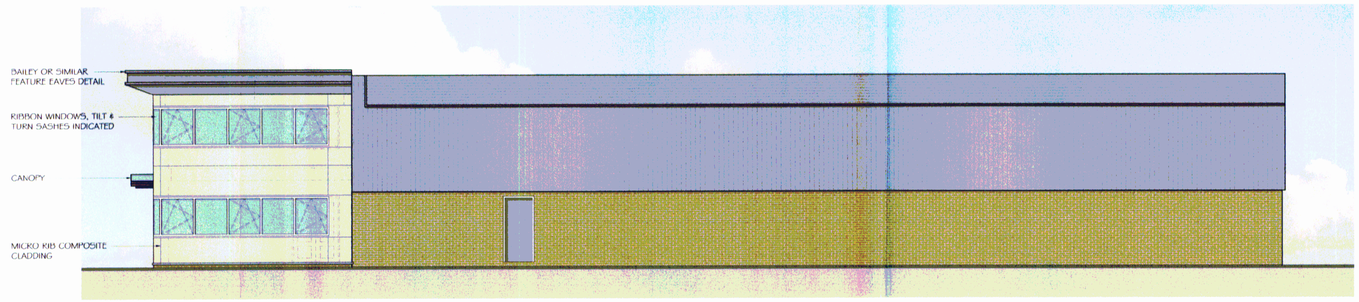

SOUTH WEST ELEVATION

SCALE 1:5 0 50 100 150 200 mm
SCALE 1:10 0 100 200 300 400 mm
SCALE 1:20 0 200 400 600 800 mm
SCALE 1:50 0 0.5 1 1.5 2 m
SCALE 1:100 0 1 2 3 4 m
SCALE 1:200 0 2 4 6 8 m
SCALE 1:500 0 5 10 15 20 m
SCALE 1:1250 0 10 20 30 40 50 m

NOTE: THIS DRAWING HAS BEEN PREPARED FROM PLANS PRODUCED AND PROVIDED BY OTHERS. ITS FULL ACCURACY CANNOT THEREFORE BE GUARANTEED.

REV.	DATE:	DESCRIPTION:	DR	CHK

OTHER THAN FOR THE PURPOSES OF PLANNING, DO NOT SCALE THESE DRAWINGS. USE WRITTEN DIMENSIONS ONLY. ALL DIMENSIONS TO BE CHECKED ON SITE PRIOR TO COMMENCEMENT OF WORK.

THIS DRAWING IS THE COPYRIGHT OF SIMPSON HILDER ASSOCIATES AND MAY NOT BE REPRODUCED, COPIED OR ALTERED IN ANY WAY WITHOUT WRITTEN AUTHORITY.

EASTLEIGH BOROUGH COUNCIL
DEVELOPMENT CONTROL SECTION
APP. NO. F/10/67686
Date 09 SEP 2010
Decision

SIMPSON HILDER ASSOCIATES LIMITED
67A HIGH STREET
LYNDHURST
HAMPSHIRE
SO43 7BE
T: +44 (0) 23 8028 3798
F: +44 (0) 23 8028 3688
E: sha@simpsonhilder.co.uk
www.simpsonhilder.co.uk

PROPOSED ELEVATIONS

DRAWING STATUS: PLANNING

WINCHESTER HOUSE
SCHOOL LANE
CHANDLER'S FORD
EASTLEIGH
HAMPSHIRE

DATE	DRAWN BY	
JUNE 2010	JT	
SCALE @ A1	CHECKED	DATE CHECKED
1:100		
JOB NO.	DRAWING NO.	REVISION
5747	104	