

SOUTH EAST ELEVATION

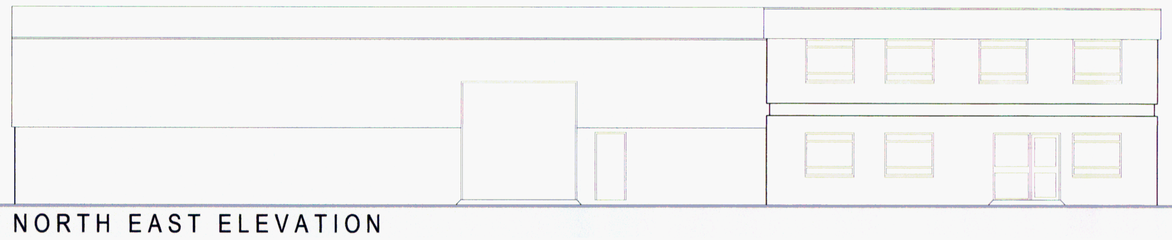

NORTH EAST ELEVATION

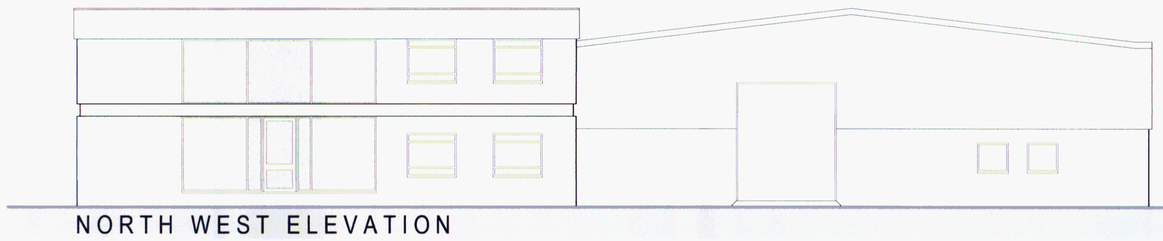

NORTH WEST ELEVATION



SOUTH WEST ELEVATION

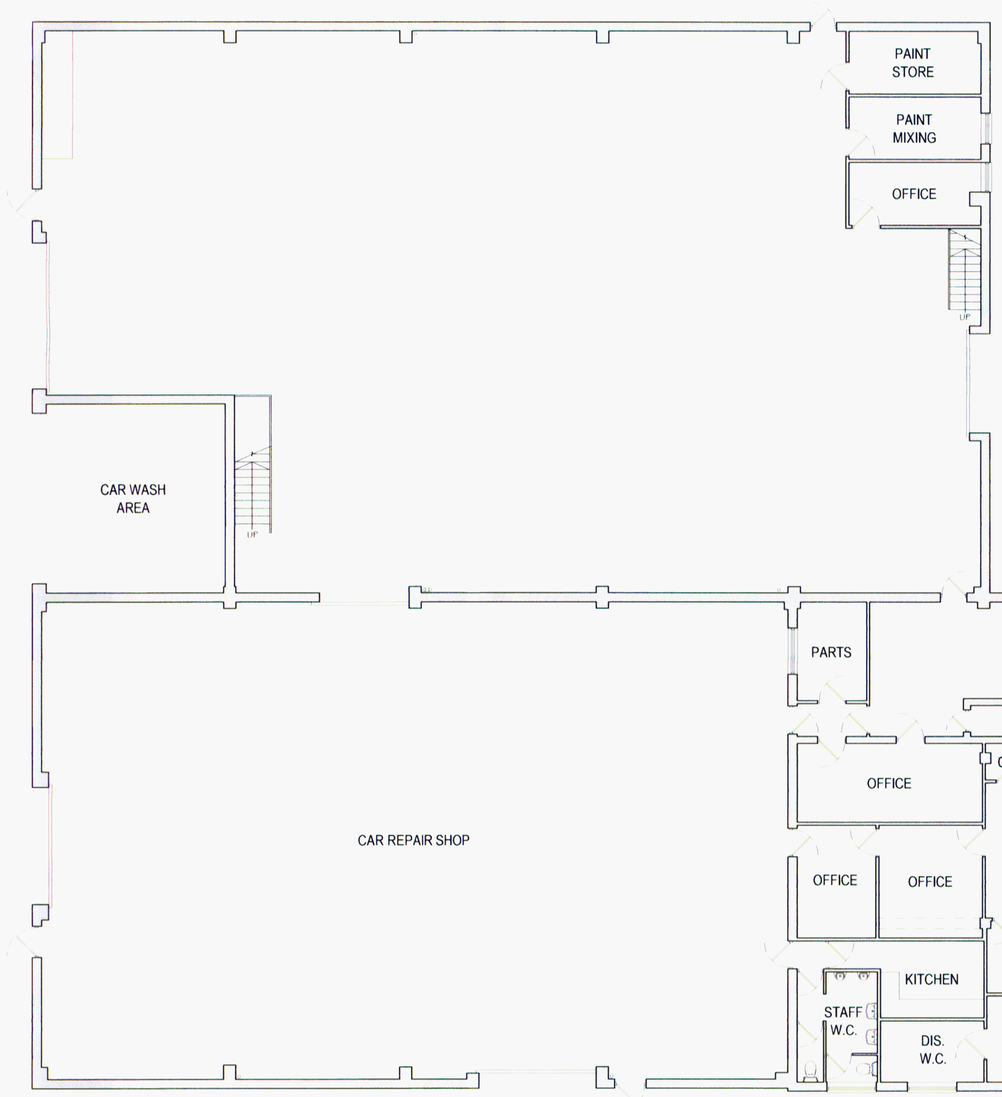

GROUND FLOOR PLAN

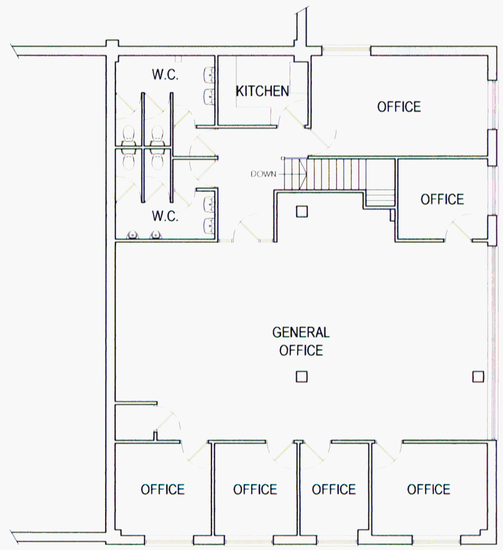

FIRST FLOOR PLAN

SCALE 1:5 SCALE 1:10 SCALE 1:20 SCALE 1:50 SCALE 1:100 SCALE 1:200 SCALE 1:500 SCALE 1:1250

NOTE: THIS DRAWING HAS BEEN PREPARED FROM PLANS PRODUCED AND PROVIDED BY OTHERS. ITS FULL ACCURACY CANNOT THEREFORE BE GUARANTEED.

EASTLEIGH BOROUGH COUNCIL DEVELOPMENT CONTROL
Application No: F/10/67686
Date: 09 SEP 2010
Decision:

REV.	DATE	DESCRIPTION	DR.	CHK.

OTHER THAN FOR THE PURPOSES OF PLANNING, DO NOT SCALE THESE DRAWINGS. USE WRITTEN DIMENSIONS ONLY. ALL DIMENSIONS TO BE CHECKED ON SITE PRIOR TO COMMENCEMENT OF WORK.

THIS DRAWING IS THE COPYRIGHT OF SIMPSON HILDER ASSOCIATES AND MAY NOT BE REPRODUCED, COPIED OR ALTERED IN ANY WAY WITHOUT WRITTEN AUTHORITY.

SIMPSON HILDER
67A HIGH STREET
LYNDHURST
HAMPSHIRE
SO43 7BB
T: +44 (0) 23 8028 3798
F: +44 (0) 23 8028 3688
E: shal@simpsonhilder.co.uk

EXISTING FLOOR PLANS AND ELEVATIONS

PLANNING

WINCHESTER HOUSE
SCHOOL LANE
CHANDLER'S FORD
EASTLEIGH
HAMPSHIRE

JUNE 2010	JT
1:100	
5747	102