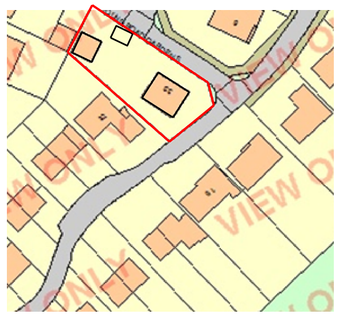

LOCATION PLAN

SCALE 1:1250

0 10 20 30 40 50m

N

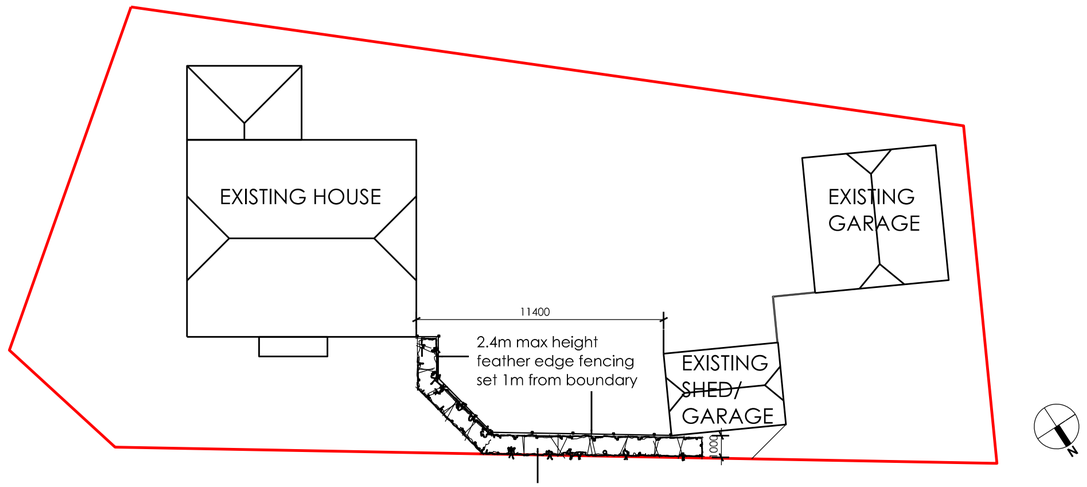

SITE LAYOUT PLAN

SCALE 1:200

0 2 4 6 8m

Existing overgrown conifer hedge replaced with new boundary hedge planting maintaining the planted street frontage

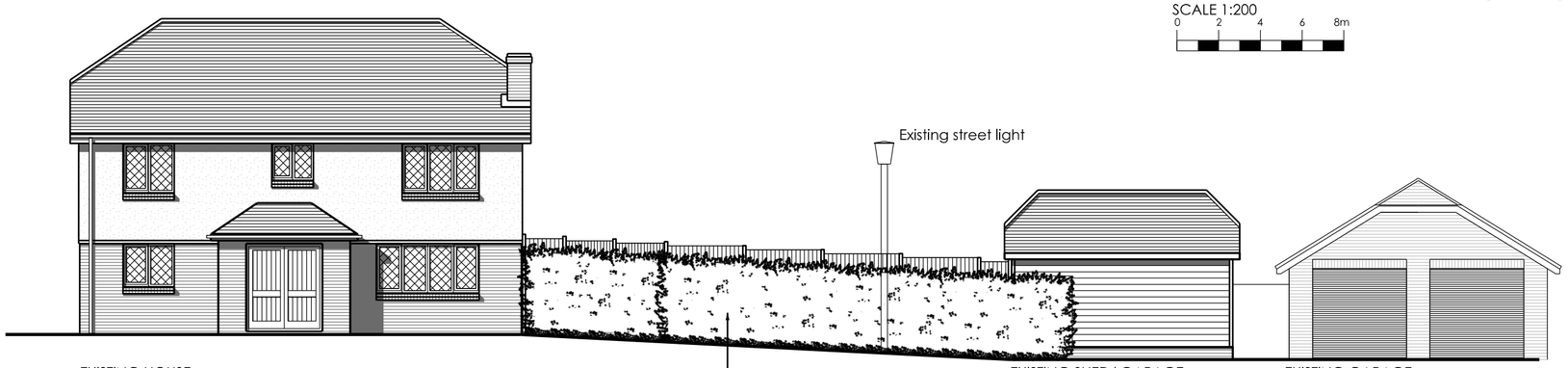

STREET ELEVATION

SCALE 1:100

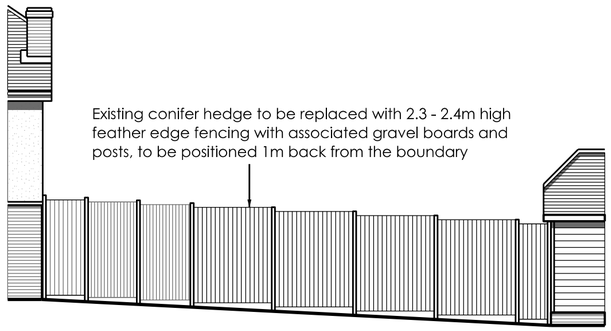

PART EXTRACT FENCE ELEVATION

SCALE 1:100

Revision	P1 Date 05.12.2016
Comment	DRAWING COMPLETED FOR PLANNING PURPOSES
Scale Bar	0 1 2 3 4m
Client	MR K PROWTING 33 HOUND ROAD GARDENS NETLEY, SOUTHAMPTON SO31 5FW
Project Title	REPLACEMENT HEDGE/ FENCE
Drawing Title	LOCATION PLAN, SITE PLAN, STREET & PART EXTRACT FENCE ELEVATIONS
Drawing No	100-01
Issue status	PLANNING ISSUE Revision P1
Original	A2 Scale 1:100/ 200/ 1250 Date 05.12.16