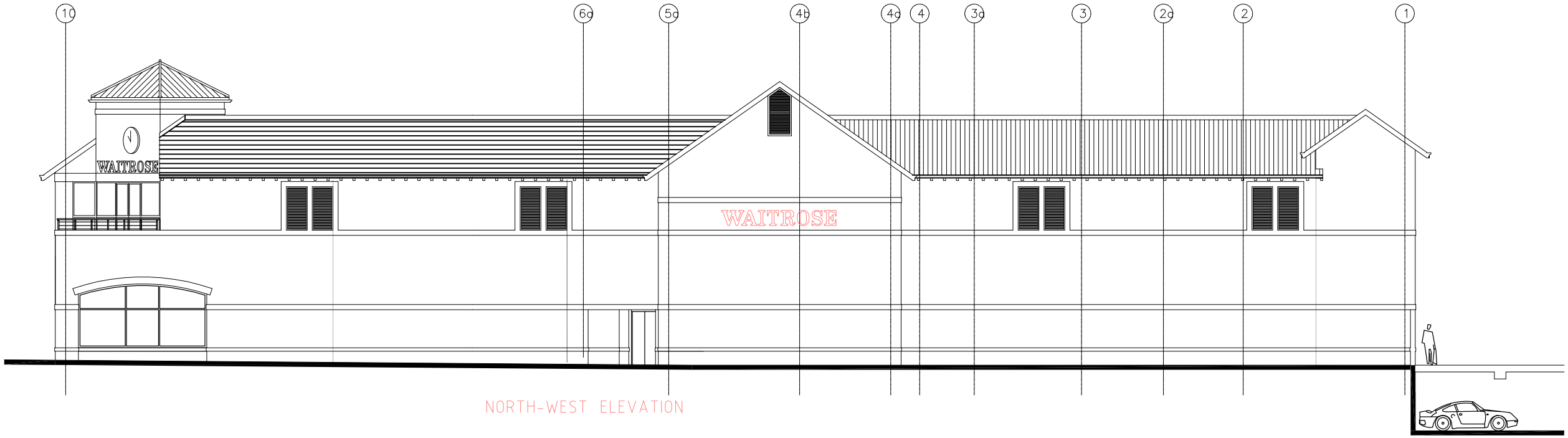

NORTH-WEST ELEVATION

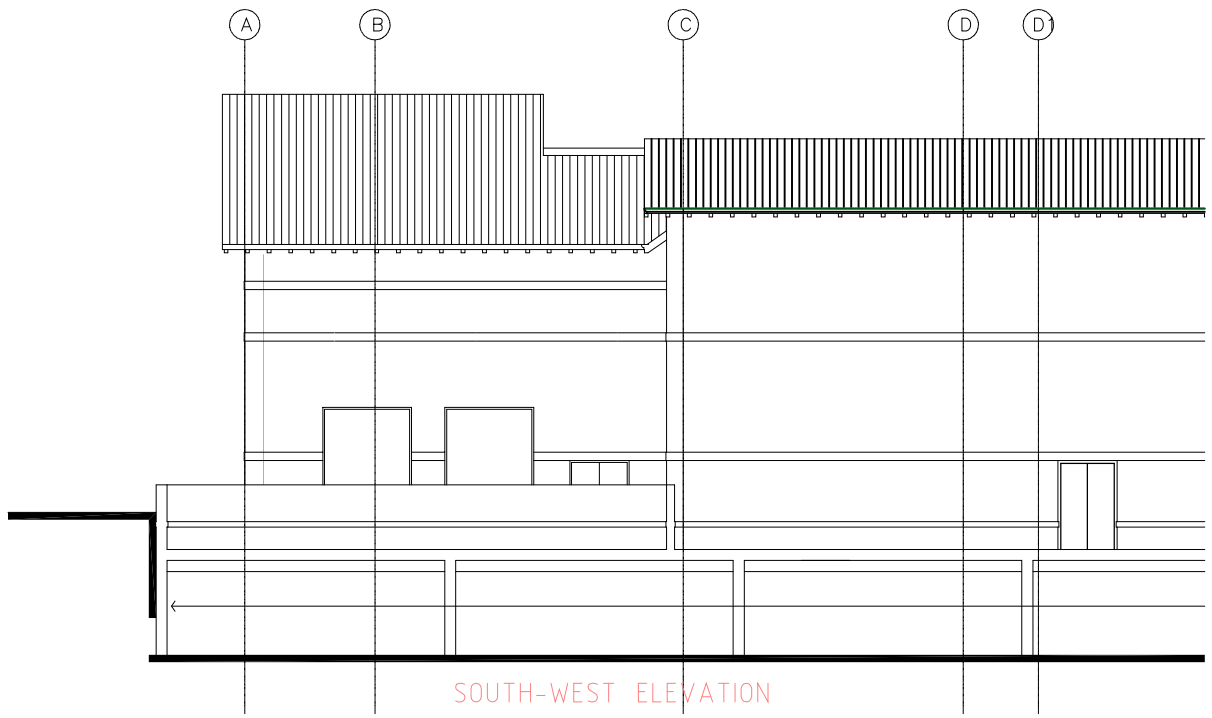

SOUTH-WEST ELEVATION

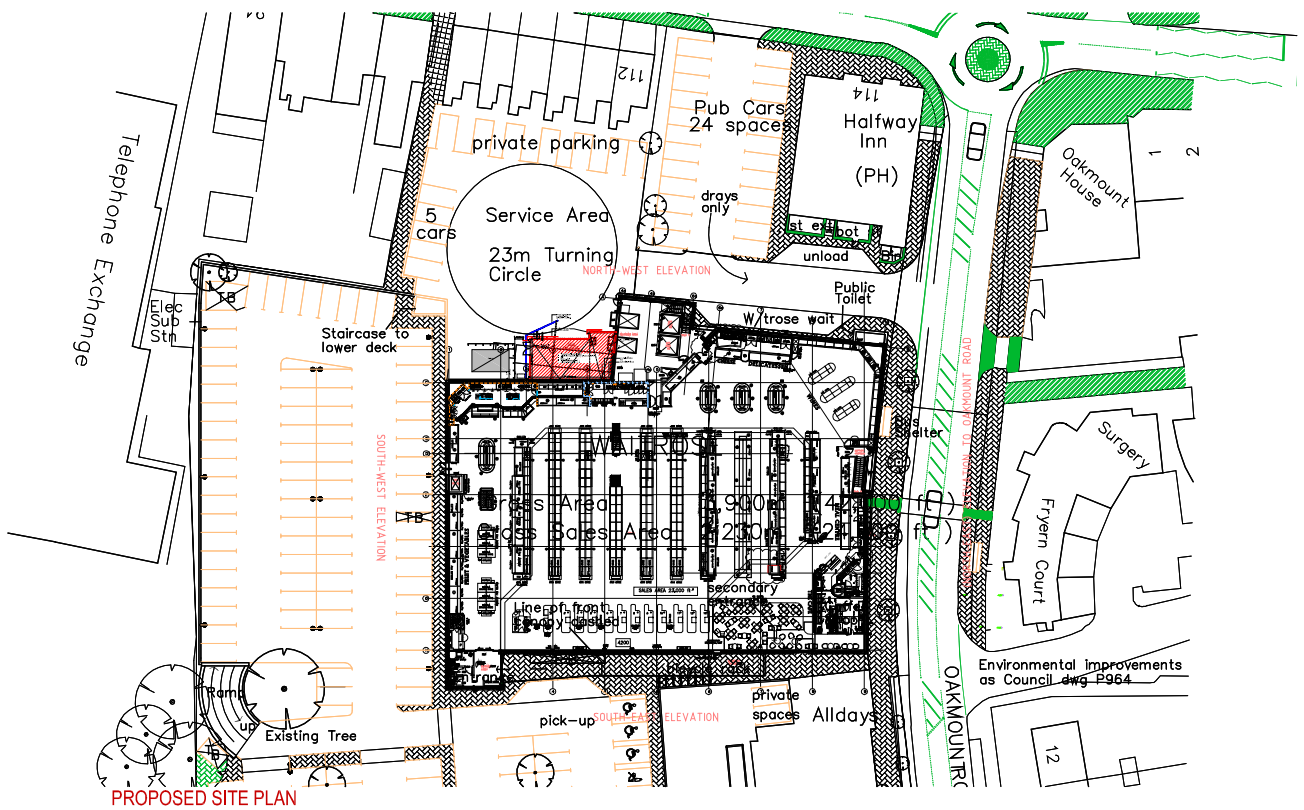

PROPOSED SITE PLAN
1:500@A1



VIEW 1 EXISTING ELEVATIONS



VIEW 2 EXISTING ELEVATIONS

COPYRIGHT ©

Details of this drawing are the copyright of MBH Architects Ltd. and must not be reproduced or copied without prior written consent.

Any errors or omissions are to be reported to the Architect immediately.

All proposed road and junction alterations subject to highways engineers detailed design.

Removal of any existing tree and landscaped areas subject negotiations with Local Planning Authority and other statutory controls

All drawings are to be read in conjunction with the Structural Engineer's drawings and all related Architect's and Consultant's information

Waitrose

SCALE BAR 1:100@A1

0 1 2 3 4 5 6 7 8 9 10

METERS

A	04.04.16	CORRECT SCALE INDICATED	GG/MBH

REVISION NOTES

PLANNING

mbh ARCHITECTS LTD

ROSEMOUNT HOUSE
ROSEMOUNT AVENUE
WEST BYFLEET
SURREY
KT14 6LB

01932 352727
mbh@mbhltd.com

ARCHITECTURE SURVEYING PROJECT MANAGEMENT

PROJECT

WAITROSE - SERVICE YARD EXTENSION
1 Oakmount Rd
CHANDLERS FORD
SO53 2LG

DRAWING TITLE

EXISITNG ELEVATIONS

DRAWN BY / CHECKED BY	DATE	DRAWING No.	REV.
GG/MBH	06/11/2015	12919-PL-E01	A

SCALE	PAPER SIZE
1/100@A1	A1