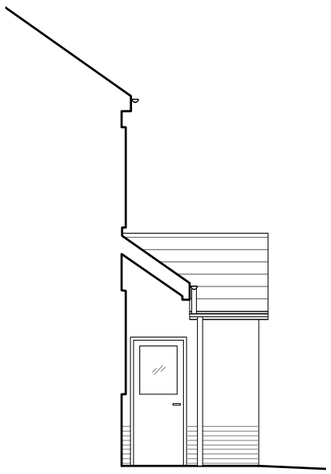

SIDE (NE) GARAGE ELEVATION

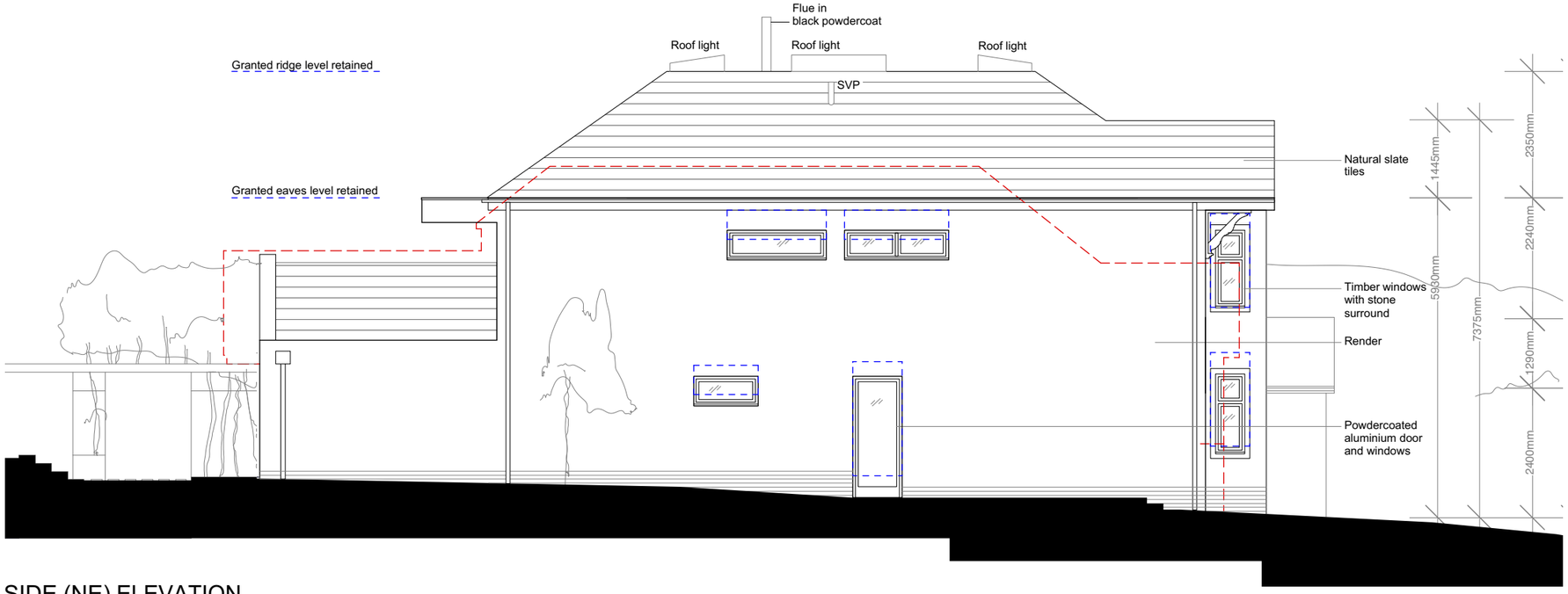

SIDE (NE) ELEVATION

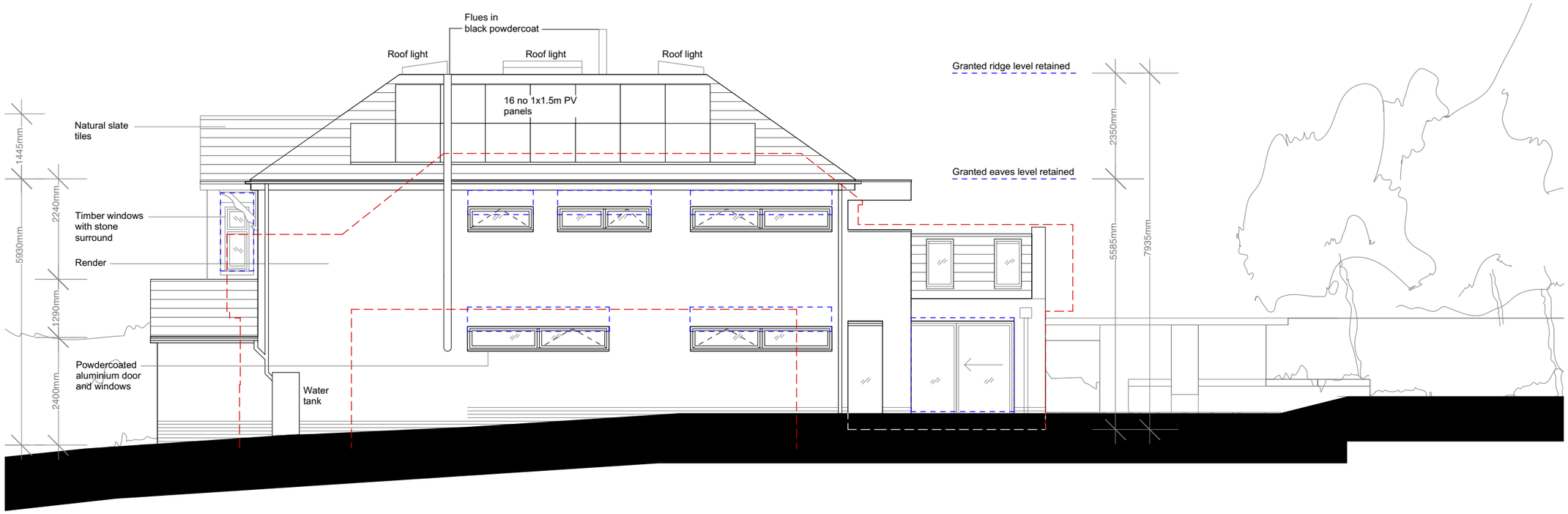

SIDE (SW) ELEVATION

© The content of this drawing is subject to the Copyright, Designs and Patents Act 1988. Reproduction of any part of this drawing is not permitted without written consent from Snug Architects Ltd.

OS (c) Crown Copyright 2015. All rights reserved. Licence no.100022432
Snug Architects Landmark OS Paper Map Copying Licence: LAN1000247

Do not scale from this drawing for construction purposes.

All dimensions must be checked by the contractor before commencing work on site.

Unless otherwise noted, boundaries have not been surveyed. The recipient of this drawing should satisfy themselves of their precise location before commencing work on site.

Notes:

.

Key:

Outline of existing house

Outline of granted openings

rev	date	notes	drawn

0 1 m 2 m 5 m
1:100

project
11 Lake Road

status
PLANNING

scale
1:100@A3

date
03 2016

drawing
Proposed elevations 2

job ref P645 drwg no 302 rev

02382 029500
info@snugarchitects.co.uk
www.snugarchitects.co.uk
59 Rumbridge Street, Totton, Southampton SO40 9DR

snugarchitects