LEVEL MONITORING

for Subsidence Management Services

23 The Drove, Horton Heath, Eastleigh, Hants, SO50 7NX

Client:	Subsidence Management Services
Client Contact:	Peter Moore
Claim Number:	09BHI040652
Client Reference:	IFS-AVI-SUB-15-0056124
Policy Holder:	Mr & Mrs Kieron Johnson
Report Date:	22 January 2016
Our Ref:	M5477

SubsNetUK

Level Monitoring Readings

The following table shows the reading levels of the various Level Monitoring Station points.

Date	1	2	3	4	5
09/04/2015	10.0000	9.8349	9.4566	9.9976	9.7635
10/06/2015	10.0000	9.8350	9.4560	9.9975	9.7633
19/08/2015	10.0000	9.8356	9.4529	9.9974	9.7635
21/10/2015	10.0000	9.8360	9.4554	9.9978	9.7633
20/01/2016	10.0000	9.8354	9.4560	9.9968	9.7630

Level Monitoring Difference Graphs

The following graphs display the progressive movement that each Level Monitoring Station recorded at each separate site visit date to give an overall look at how much the property is moving.

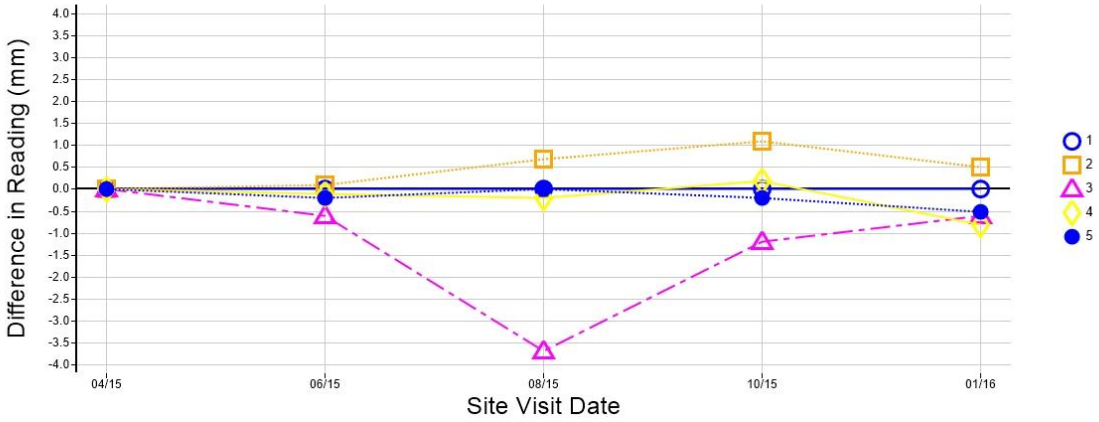

SubsNetUK

Level Monitoring Displacement Map

The following image shows an isometric representation of the movement of the property, based on the Level Monitoring Stations that were installed.

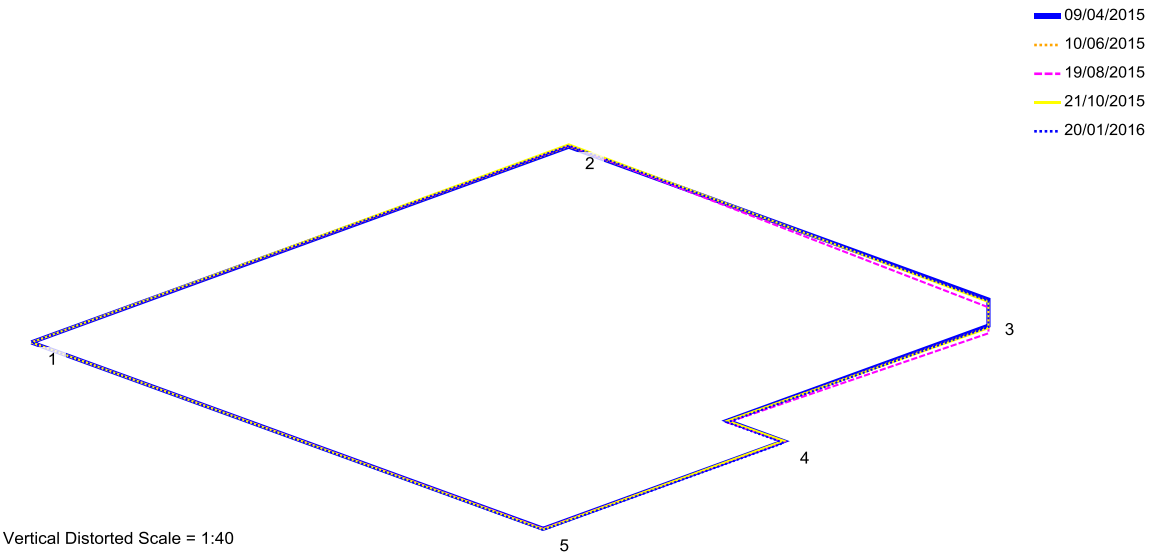

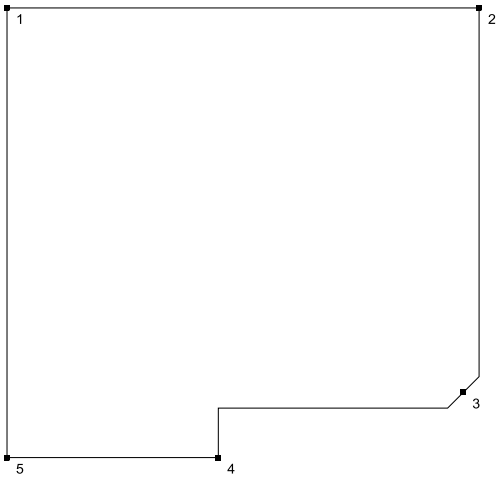

FRONT

Site Visit Notes

Datum is level station 1, it has an assumed value of 10.0000m. No suitable remote datum as all close to trees. Please advise if this is not acceptable or if a deep datum is needed.