

Ordnance Survey (c) Crown Copyright 2015. All rights reserved. Licence number 100022432

LOCATION PLAN
Scale 1:1250



Roof Plan



West Elevation

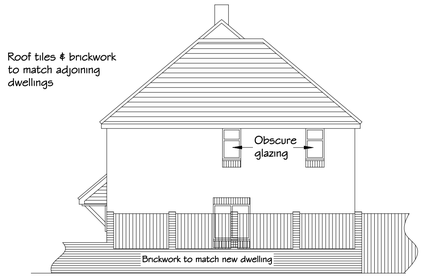

South Elevation

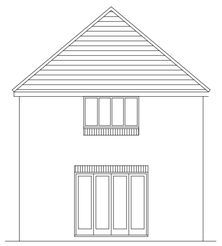

East Elevation

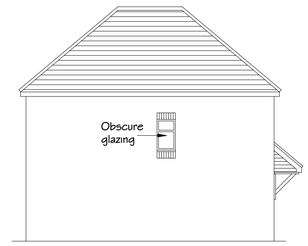

North Elevation

PROPOSED ELEVATIONS

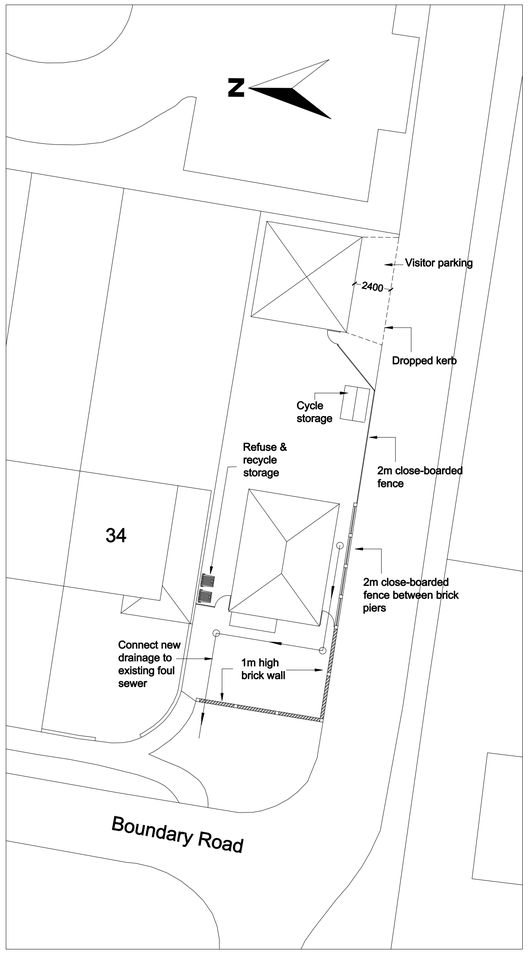

SITE LAYOUT PLAN
Scale 1:200

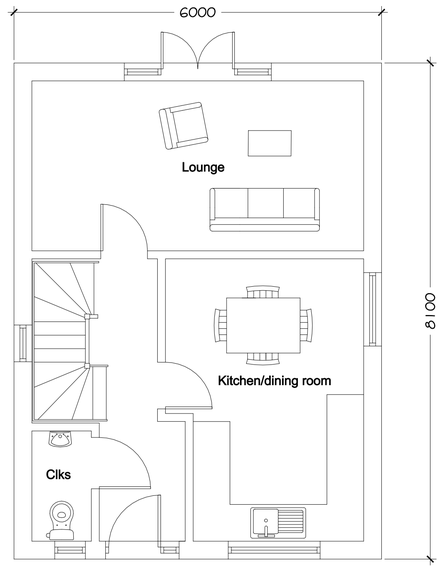

Proposed Ground Floor Layout

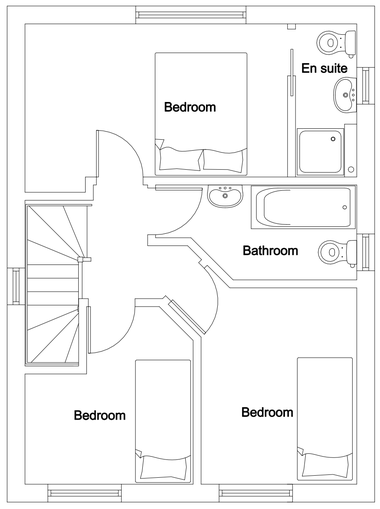

Proposed First Floor Layout

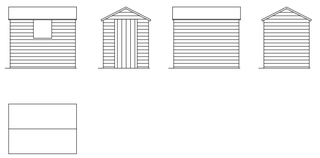

Cycle Storage

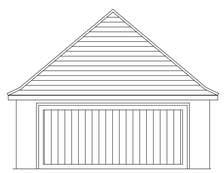

South Elevation

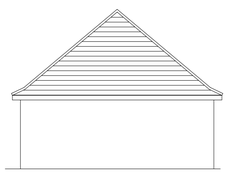

East Elevation

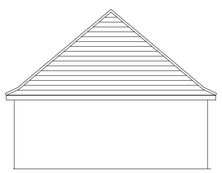

North Elevation

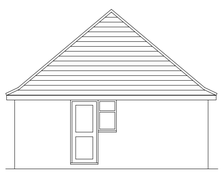

West Elevation

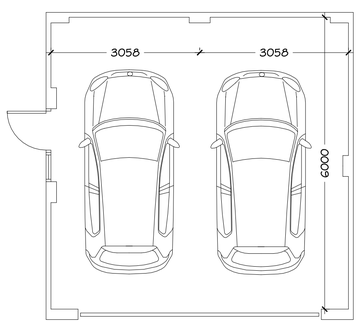

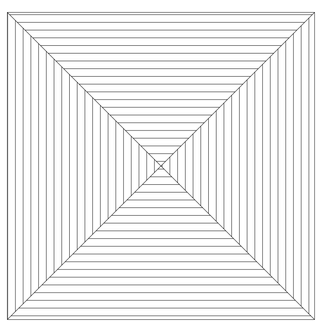

Garage Roof Plan

REVISIONS

A - 23/06/2015
Garage dimensions increased.
Position of garage altered to allow visitor parking in front of garage.

Leslie Timmons BSc (Hons) MRICS
Chartered Building Surveyor
Office 3, Pelican House, New Street
Andover SP10 1DR
01264 369824

Client
Stuart Bapty
260 Coxford Road
Southampton SO16 5LA

Project
Land adjoining 34 Boundary Road, Bursledon SO31 8DS
Erection of 3 bedroom detached dwelling with detached double garage at rear & new vehicular access

Drawing title
Planning Application

Scale	Drawn	Date
1:1250, 1:200, 1:100, 1:50	LJT	April 2015

Drawing No.	Revision
2783-01	A

This drawing is the copyright of Leslie Timmons and must not be reproduced or used without permission. Figured dimensions to be taken in preference to scaled dimensions and site dimensions must be checked before work is commenced.