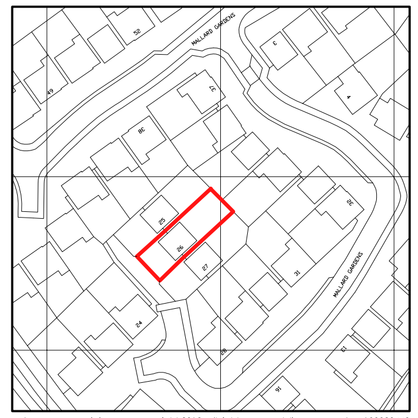

ordnance survey (c) crown copyright 2012. all rights reserved. licence number 100020449

LOCATION PLAN SCALE 1:1250

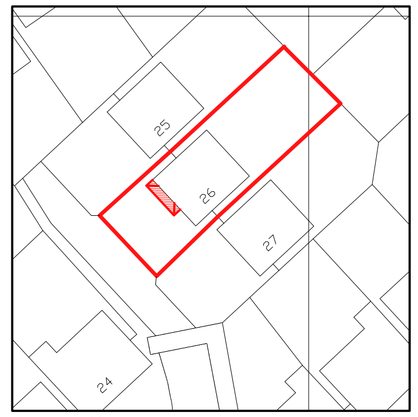

ordnance survey (c) crown copyright 2012. all rights reserved. licence number 100020449

SITE LAYOUT SCALE 1:500

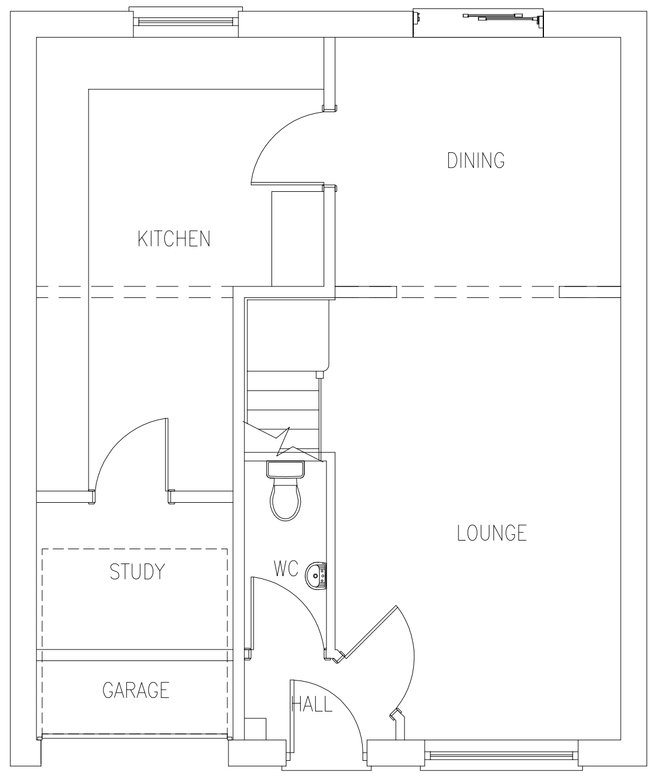

EXISTING GROUND FLOOR PLAN SCALE 1:50

0 1 2 3 4 5m

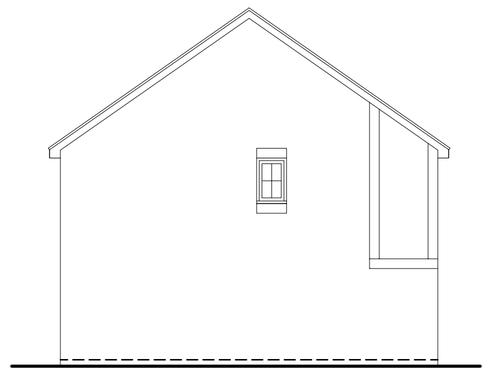

EXISTING SIDE ELEV 1:100

0 1 2 3 4 5m



EXISTING FRONT ELEV 1:100

0 1 2 3 4 5m

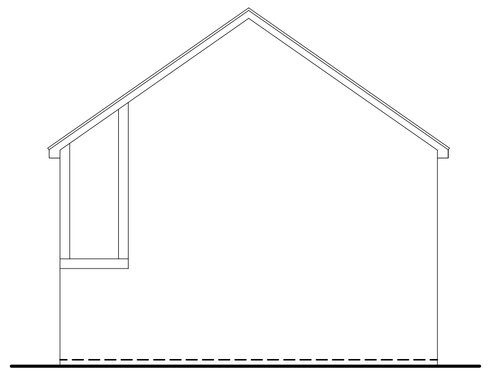

EXISTING SIDE ELEV 1:100

0 1 2 3 4 5m

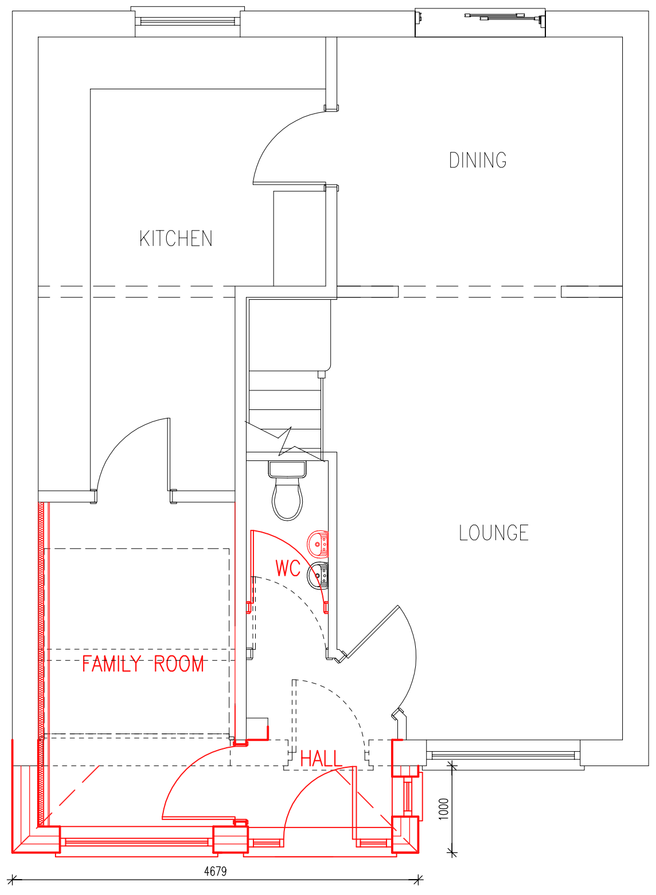

PROPOSED GROUND FLOOR PLAN SCALE 1:50

0 1 2 3 4 5m

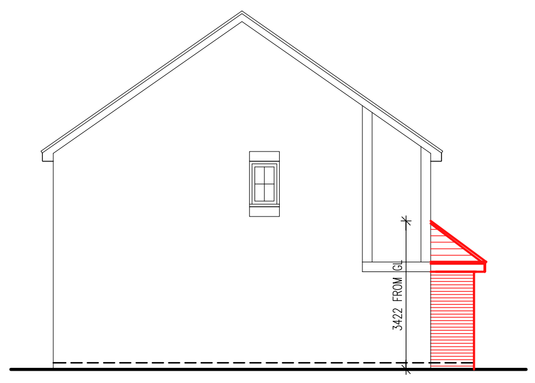

PROPOSED SIDE ELEV 1:100

0 1 2 3 4 5m



PROPOSED FRONT ELEV 1:100

0 1 2 3 4 5m

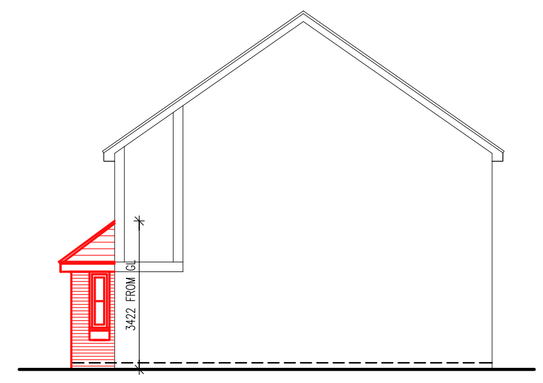

PROPOSED SIDE ELEV 1:100

0 1 2 3 4 5m

this drawing is the copyright of CMCDesign and may not be copied, altered or reproduced in any form without the written consent of CMCDesign.

it is the sole responsibility of the building owner to draw up all legal agreements with adjoining property owners to cover the over hanging of any fascias, guttering, foundations or any part of the building. CMCDesign can not be held responsible in any way whatsoever for any legal costs or other costs incurred through any neighborhood disputes.

it is the sole responsibility of the building owner to comply with the party wall act 1996 CMCDesign can not be held responsible in any way if non compliance is adopted.

use figured dimensions only in millimetres only unless stated otherwise.

all clients and contractors to check all drawings and to verify all dimensions on site prior to works commencing. any discrepancies in dimensions or boundary locations are to be brought to the attention of this drawing is the copyright of CMCDesign immediately before any further works take place on site.

revision

client
mr revell

stage
planning

date
march 2013

scale
1:50 & 1:100 @ A1

address
26 mallard gardens
hedge end
eastleigh
so30 2xj

drawing no.
113/03_01

drawing
existing &
proposed plans

CMC DESIGN architectural services

the studio, 29 khartoum road,
highfield, southampton, so17 1ny

t 02380 550307
e info@cmc-design.co.uk
w www.cmc-design.co.uk