Drawing remains the Copyright of
Blundell Thompson Hargreaves Ltd.

No part of this drawing may be reproduced, stored in a retrieval system, or transmitted in any form or by any means without the prior permission of Blundell Thompson Hargreaves Ltd.

Discrepancies must be referred to the Architect before commencement. All dimensions are indicative only and must be verified on site. Refer to specifications, schedules and detail drawings for construction information.

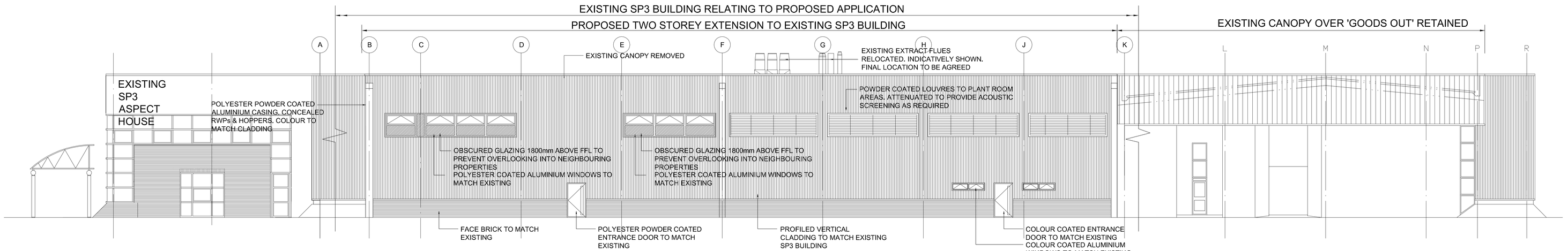

01 PROPOSED NORTH WEST ELEVATION
1:100@A0

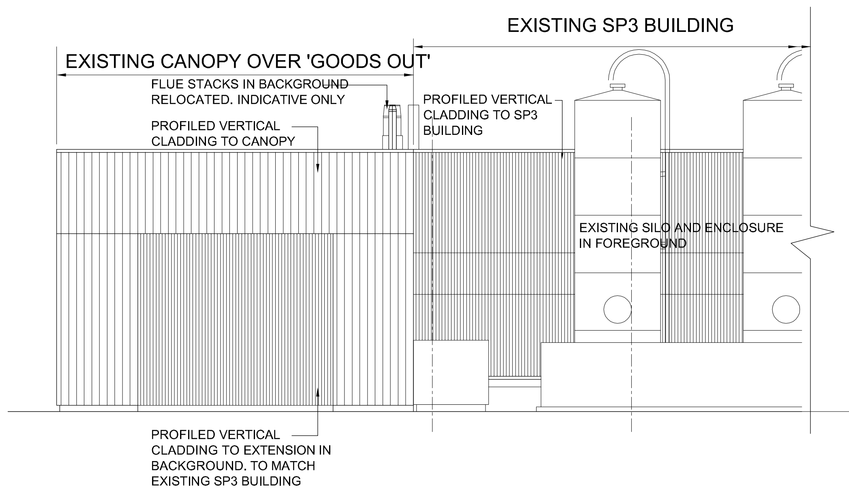

02 PROPOSED SOUTH WEST ELEVATION
1:100@A0

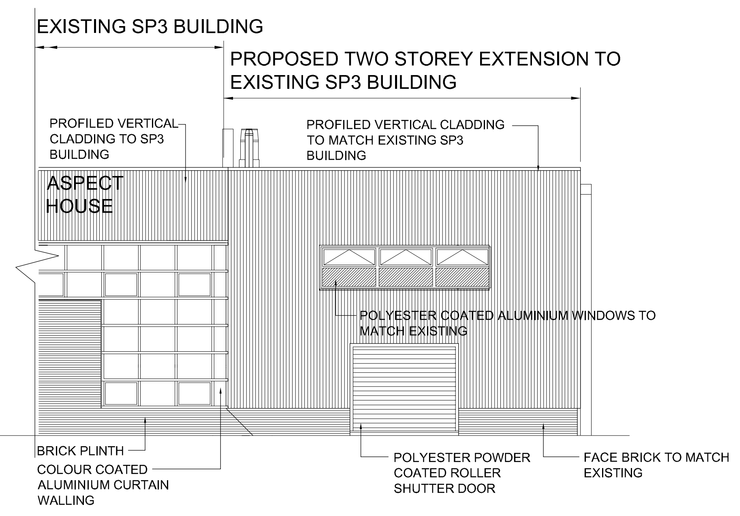

03 PROPOSED NORTH EAST ELEVATION
1:100@A0

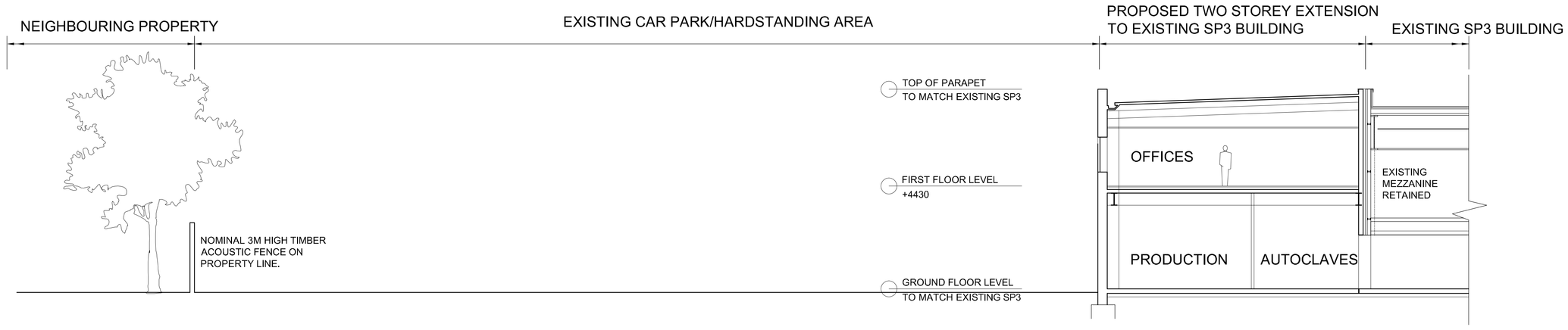

04 PROPOSED SECTION
1:100@A0

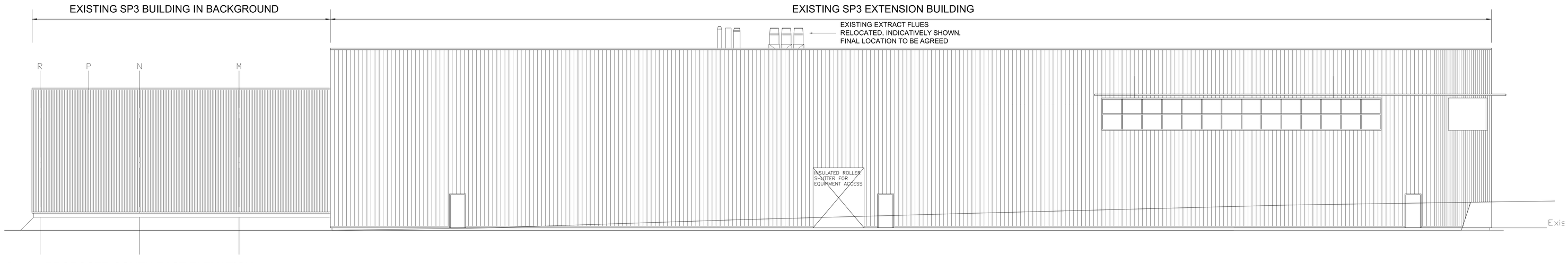

05 PROPOSED SOUTH EAST ELEVATION
1:100@A0

n

Rev.	Date	Description
A	25 Feb 2013	SOUTH EAST ELEVATION ADDED
	24 Jan 2013	PLANNING APPLICATION

Drawing Status
PLANNING APPLICATION

Client/Project
Coopervision Ltd
Hamble Lane, Hamble
Hampshire

Southpoint 3 Extension

Drawing Title
PROPOSED ELEVATIONS AND SITE SECTION

bth architects
Studio 4, The Row
New Ash Green
Kent
UK
DA3 8JL
t: +44 (0)1474 879381
f: +44 (0)1474 879382
e: admin@btharchitects.co.uk

Date: Jan' 2013
Revision: A
Scale: 1:100 @ A0
Drawing No.: 1788/PL/005

© Copyright Blundell Thompson Hargreaves Limited