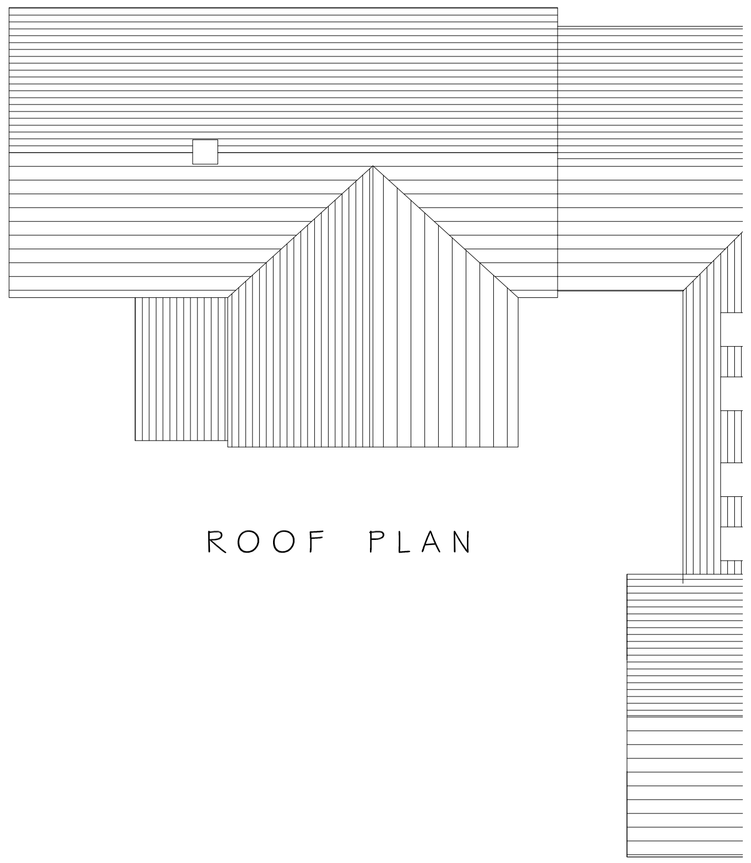

ROOF PLAN

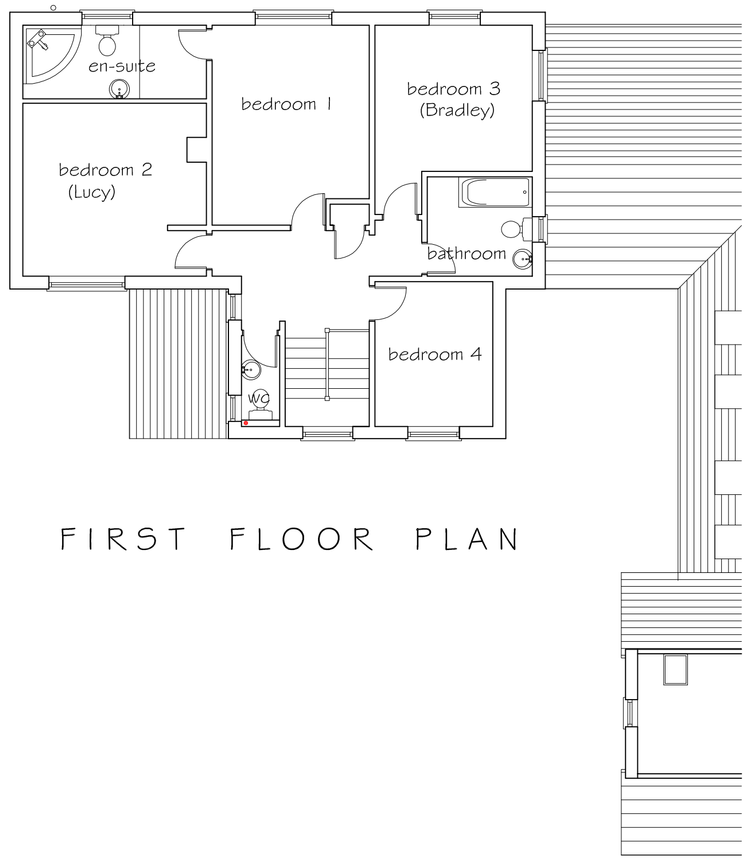

FIRST FLOOR PLAN

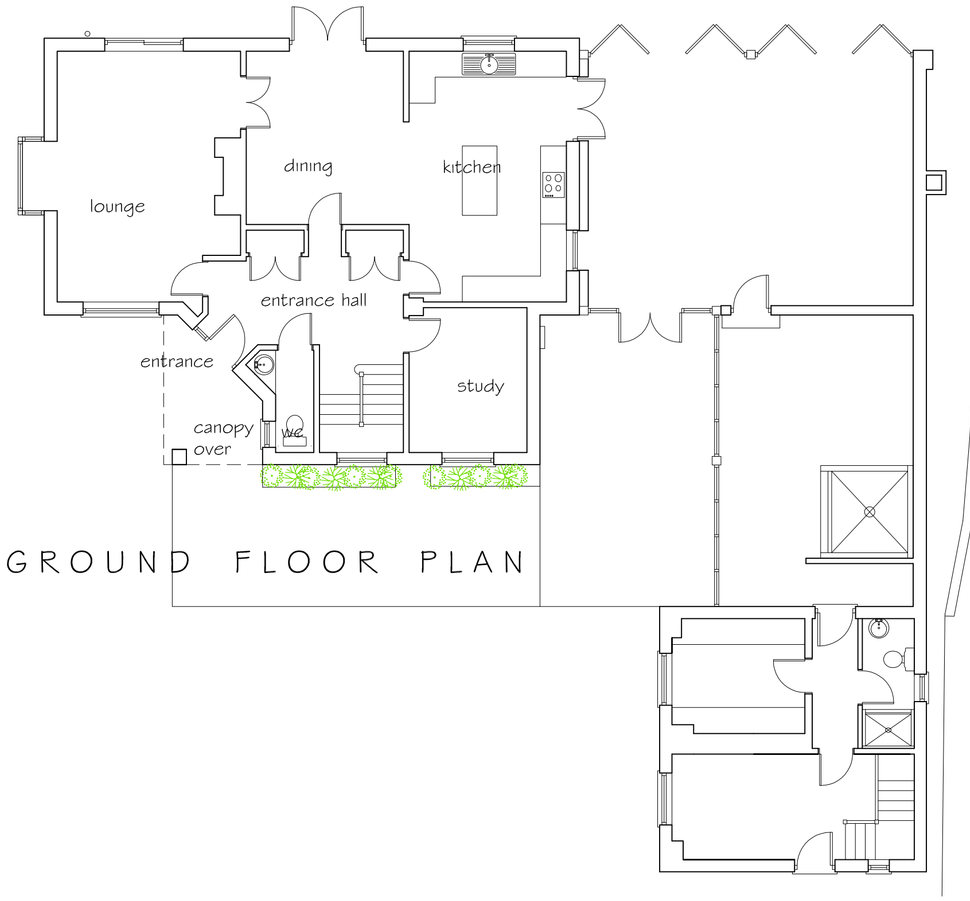

GROUND FLOOR PLAN

0 5 10m

1:100 @ A1



SOUTH WEST ELEVATION



NORTH WEST ELEVATION

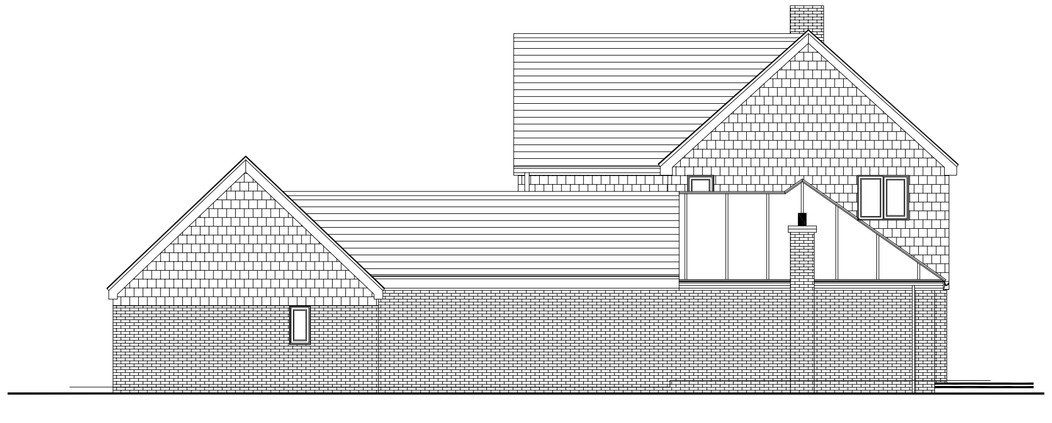

SOUTH EAST ELEVATION



NORTH EAST ELEVATION

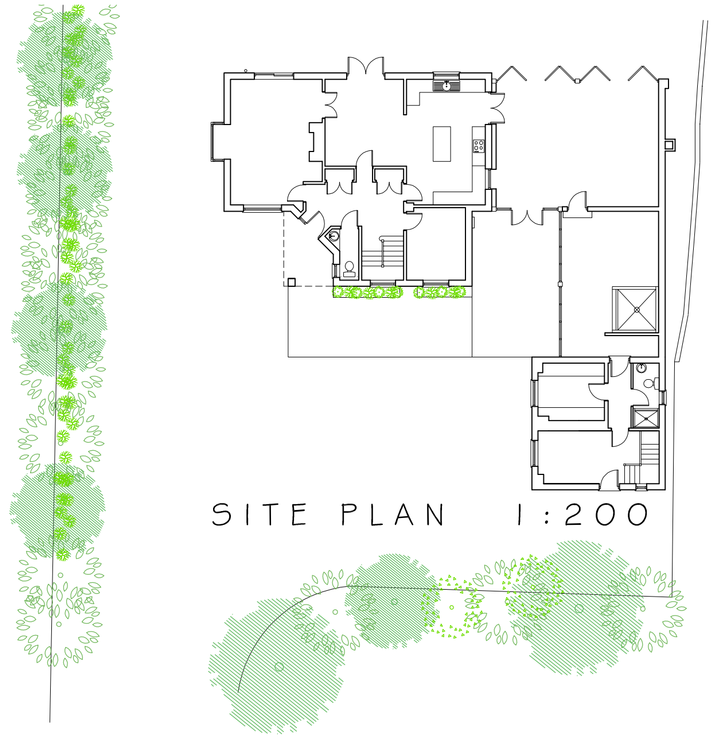

SITE PLAN 1:200

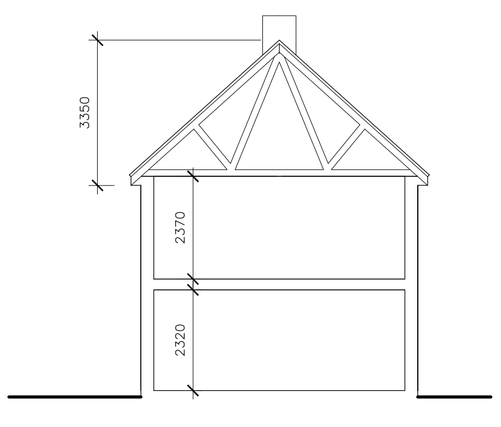

SECTION

(1) FIGURED DIMENSIONS MUST BE TAKEN IN PREFERENCE TO SCALED DIMENSIONS AND SITE DIMENSIONS ARE TO BE CHECKED BEFORE WORK IS PUT IN HAND

(2) THIS DRAWING IS THE COPYRIGHT OF DANIELLS HARRISON CHARTERED SURVEYORS AND MUST NOT BE REPRODUCED OR USED WITHOUT THEIR WRITTEN PERMISSION

(3) O.S. DATA REPRODUCED UNDER LICENCE No. 100020449

100mm full size

SITE LOCATION PLAN 1:2500

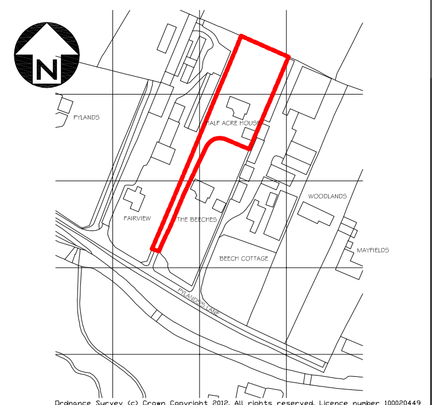

Ordnance Survey (c) Crown Copyright 2012. All rights reserved. Licence number 100020449

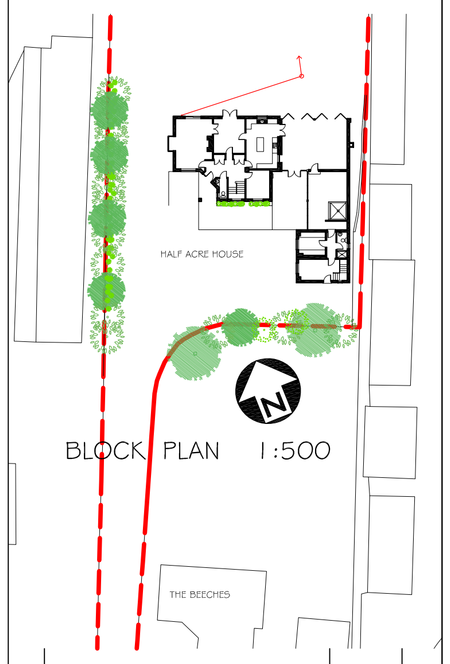

rev	description	date	drawn by

project
PROPOSED EXTENSION
HALF ACRE HOUSE
PYLANDS LANE
BURSLEDON SO31 1BH

title
EXISTING DETAILS

client
MR and MRS GRAHAM

scale
1:100 @ A1 *(1:200 @ A3)*

drawn by	gw	checked by	
date	26.09.12	date	

job no	drg no	rev
120664	01	

Daniells Harrison
CHARTERED SURVEYORS
The Old Manor House
Wickham Road
Fareham
PO16 7AR
tel: 01329 221199
fax: 01329 221185
email: gw@dhcs.co.uk
www.dhcs.co.uk
RICS
Architectural Services
Historic Buildings
Project Management
Building Surveying Services