Existing Elevations scale 1:100

0m 1.0 2.0 3.0 4.0 5.0 6.0 7.0 8.0 9.0 10.0m



Front North East

Side North West

Rear South West

Side South East



Section A~A

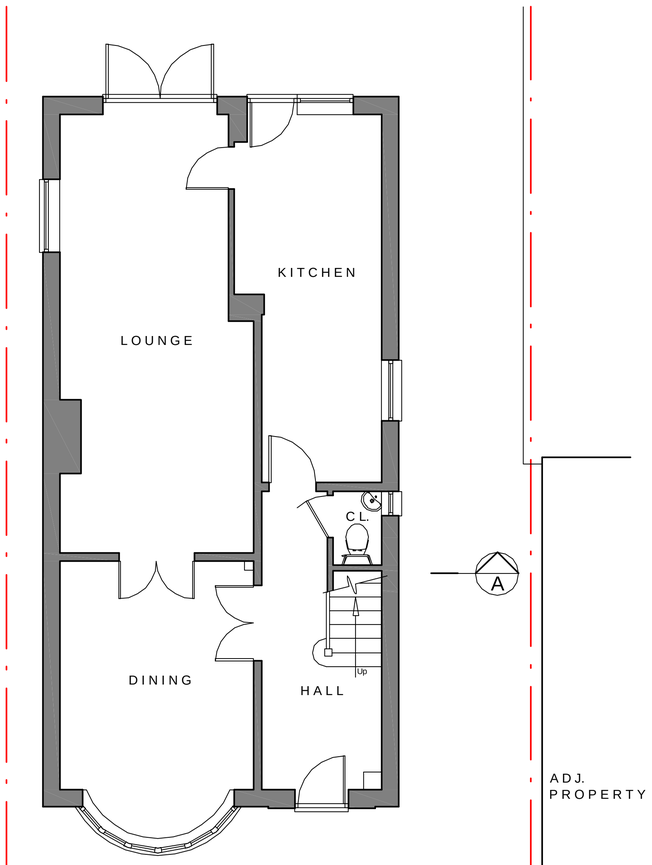

Existing
Ground Floor Plan scale 1:50

0m 0.5 1.0 1.5 2.0 2.5 3.0

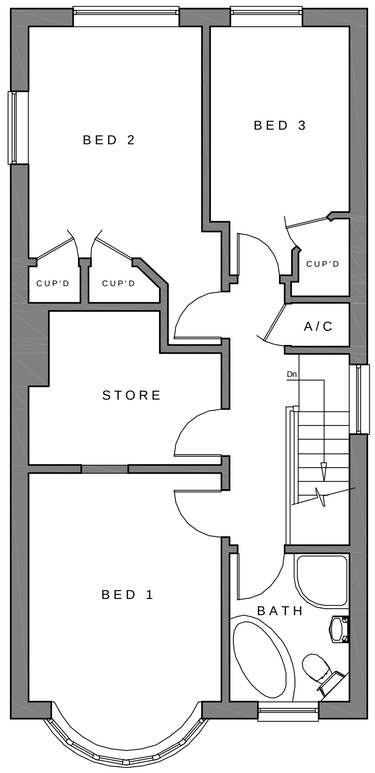

Existing
First Floor Plan scale 1:50

General Notes:

This drawing is the copyright of N & J Design Limited and may not be copied in whole or in part without prior permission.

It is the clients/developers responsibility to ensure all relevant approvals are in place and conditions satisfied prior to commencement of works, including, but not limited to:
The Party Wall etc Act 1996
Local Authority Planning Consent
Highways (Road opening permit)
Local Water Authority
Building Regulations (Local Authority, NHBC etc)
Environment Agency

Rev: Date: Description:

Title:
Existing:
Floor Plans &
Elevations

Project:
'Sundown'
Kanes Hill
West End
Southampton
SO19 6AH

N & J
architectural
design studio
7 Hedley Gardens
Hedge End
Southampton
SO30 2WT
Tel: 01489 789522
www.nandjdesign.co.uk

Drawn: N. Keatley Date: 11/04/12
Checked: Date:
Scale: 1:50 1:100 Revision:
Drawing no:
2012.03.02/01 A1 sheet

N and J Design Limited