Proposed Elevations scale 1:100

0m 1.0 2.0 3.0 4.0 5.0 6.0 7.0 8.0 9.0 10.0m

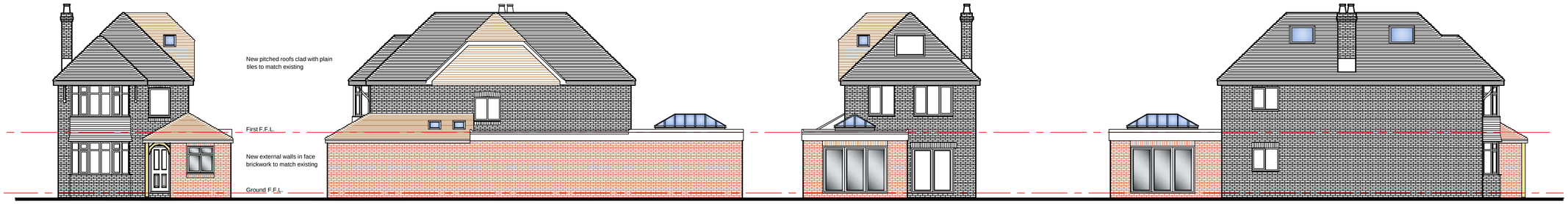

Front North East

Side North West

Rear South West

Side South East

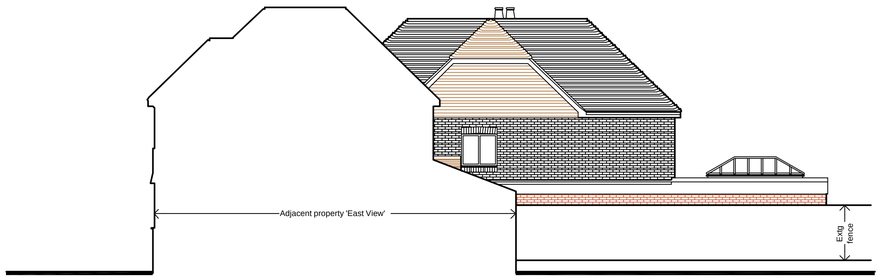

Side North West from 'East View'

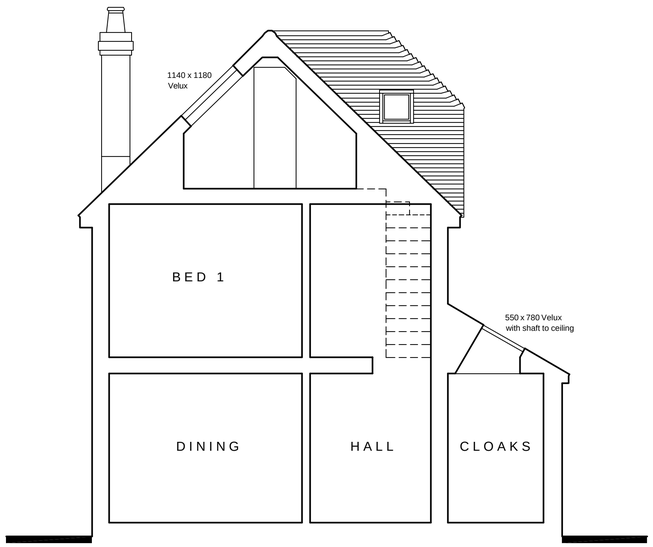

Section A~A scale 1:50

0m 0.5 1.0 1.5 2.0 2.5 3.0

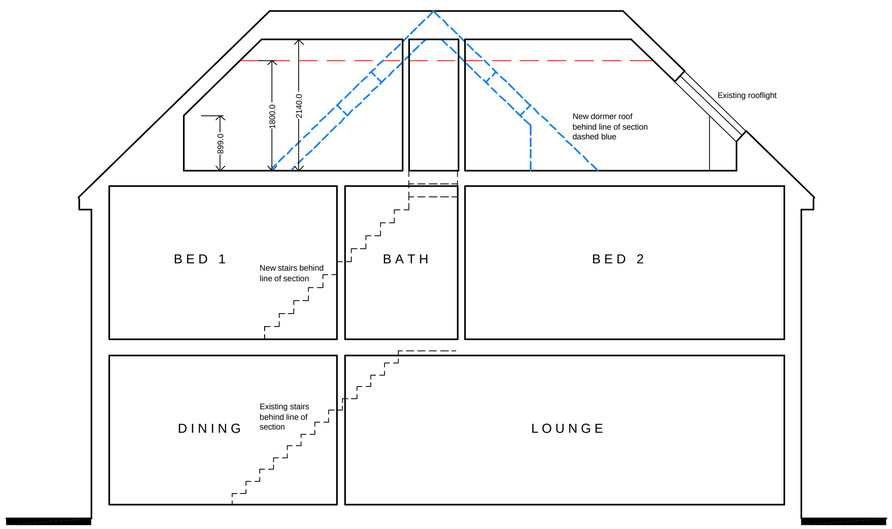

Section B~B

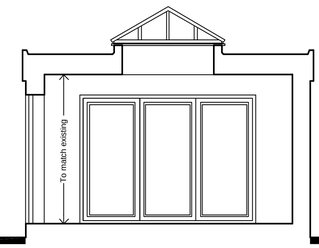

Section C~C

General Notes:

This drawing is the copyright of N & J Design Limited and may not be copied in whole or in part without prior permission.

It is the clients/developers responsibility to ensure all relevant approvals are in place and conditions satisfied prior to commencement of works, including, but not limited to:
The Party Wall etc Act 1996
Local Authority Planning Consent
Highways (Road opening permit)
Local Water Authority
Building Regulations (Local Authority, NHBC etc)
Environment Agency

Rev:	Date:	Description:
A	29-6-12	Prepared for planning application

Title:

Proposed: Elevations & Sections

Project:

'Sundown'
Kanes Hill
West End
Southampton
SO19 6AH

N & J architectural design studio
7 Hedley Gardens
Hedge End
Southampton
SO30 2WT
Tel: 01489 789522
www.nandjdesign.co.uk

Drawn: N. Keatley Date: 28/05/12
Checked: Date:
Scale: 1:50 1:100 Revision: A
Drawing no: 2012.03.02/03 A1 sheet

N and J Design Limited