Ordnance Survey (c) Crown Copyright 2011. All rights reserved. Licence number 100020449

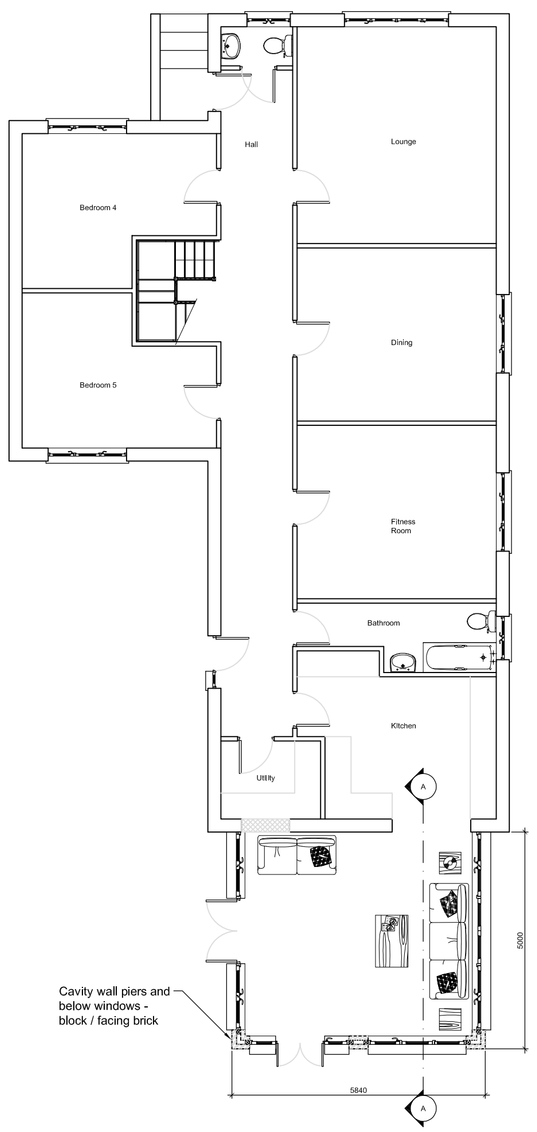

Ground Floor Plan 1:100

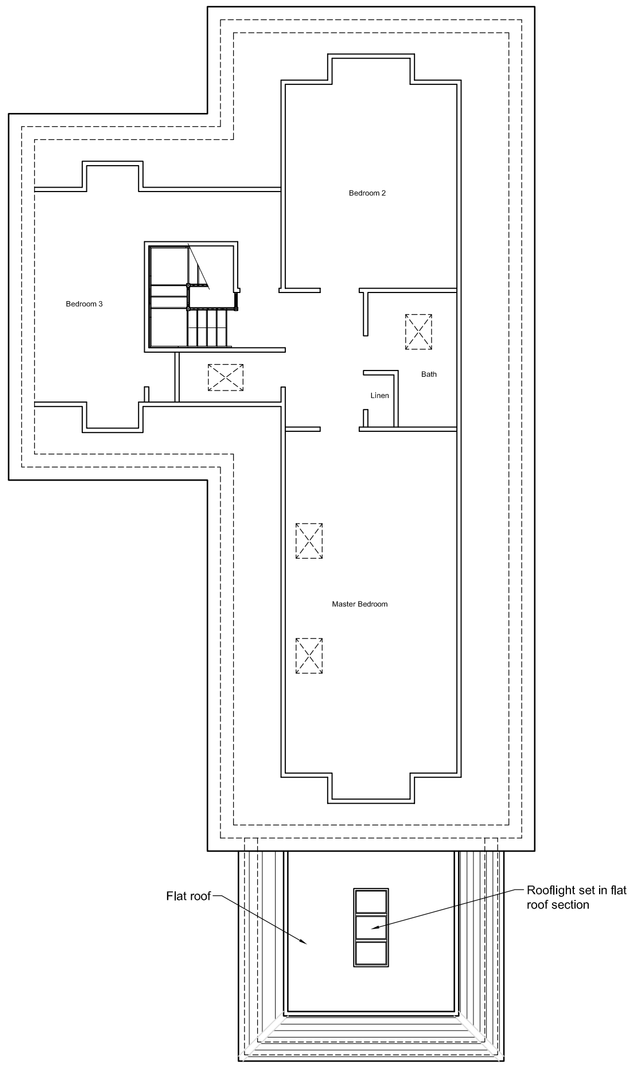

First Floor Plan 1:100

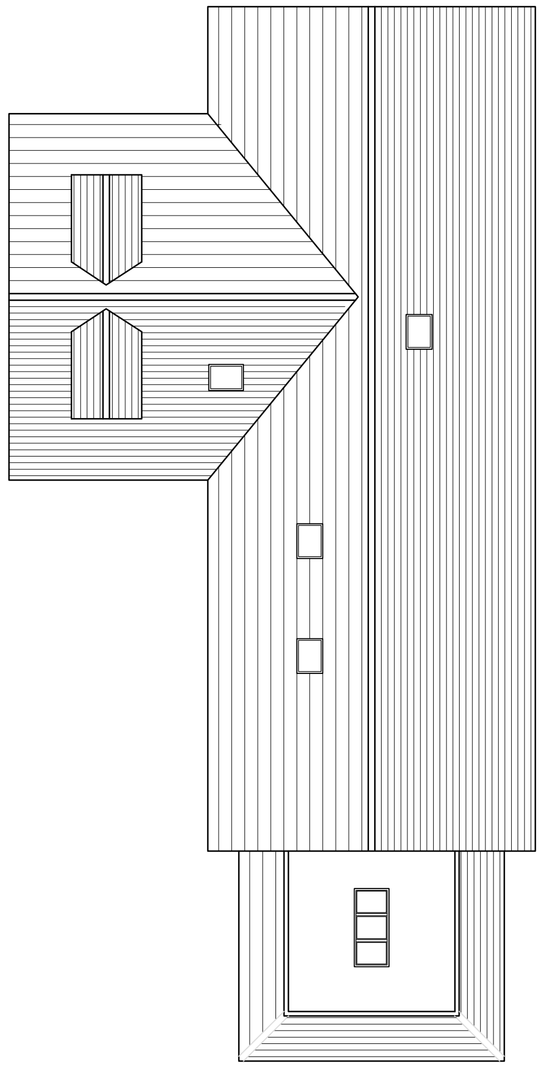

Roof Plan 1:100

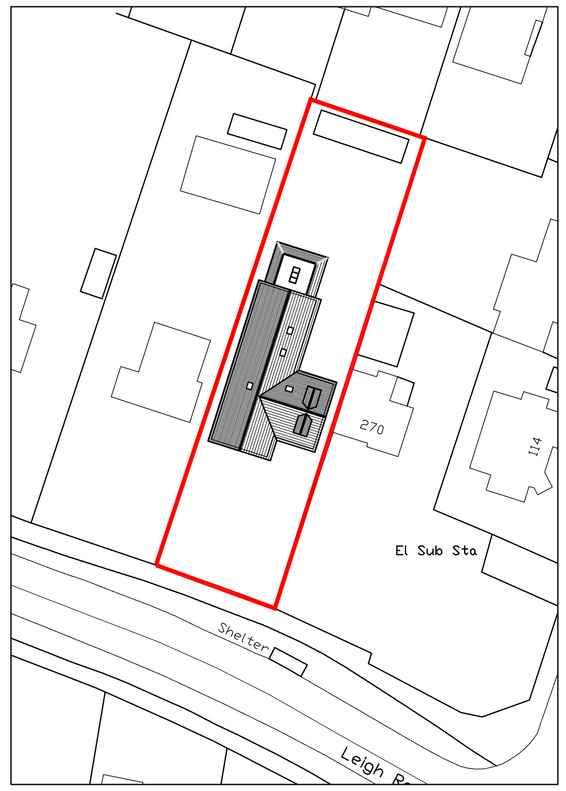

Block Plan 1:500

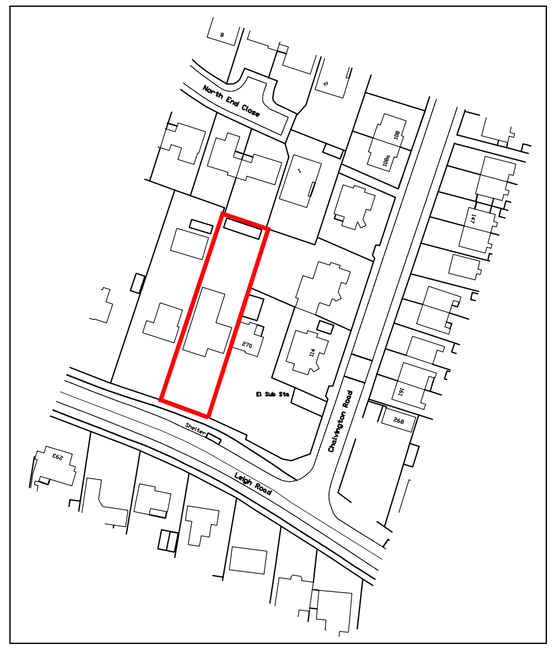

Block Plan 1:1250

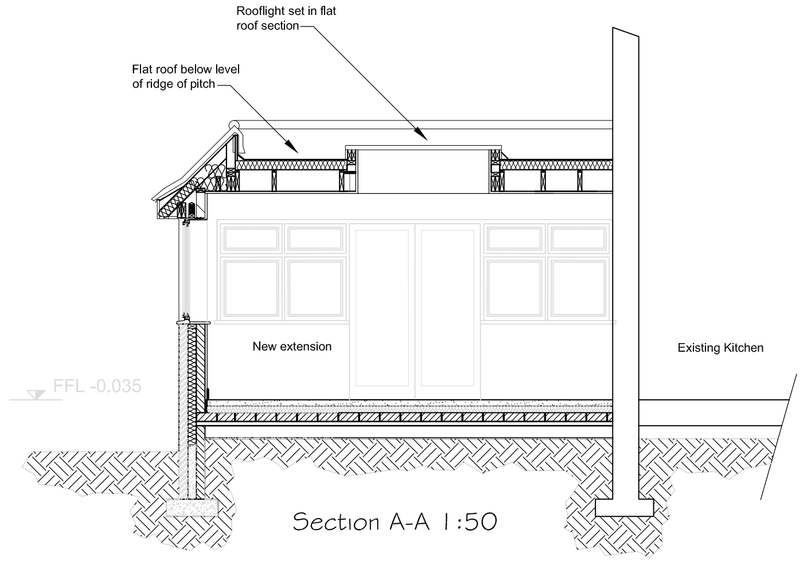

Section A-A 1:50



West Elevation 1:100



North Elevation 1:100



East Elevation 1:100

Rev	Description	Date	PM
–			
–			

REVISIONS

PRELIMINARY

CLIENT
Mr R Boyle
272 Leigh Road
Eastleigh
SO53 3AU

PROJECT
Proposed Single Storey Extension to Rear

TITLE
Proposed Plans, Elevations and Section A-A

iDraw Ltd, 51 Catherington Lane,
Horndean, Hampshire, PO8 9HT
Tel: (02392 346 530 Mob: 07810 518 633
Email : idraw@live.co.uk Web: www.idrawarchitecture.co.uk

IDraw Limited
©Copyright Reserved 2011.

Scale : VARIOUS@A1 Drawn by : MD Drawing No: 11.038.101

Date : © 22.08.11

A	B	C	D	E	F	G	H
J	K	L	M	N	P	Q	R
S	T	U	V	W	X	Y	Z