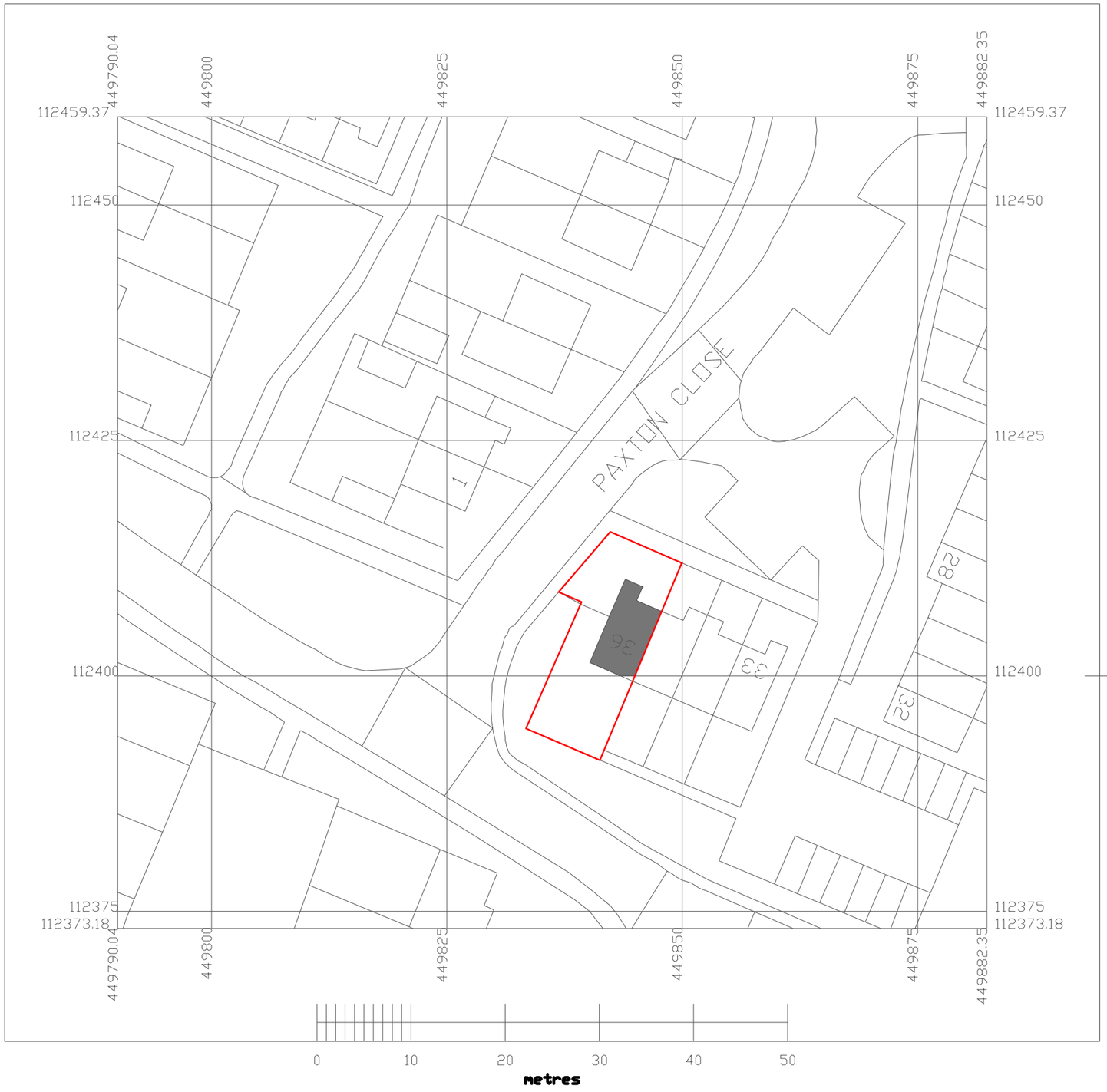

© Crown copyright 2017. Supplied by mapserve.co.uk a licensed Ordnance Survey partner number 100053143
Reproduction in whole or part is prohibited without the prior permission of Ordnance Survey.

NORTH

Planning Application

36 Paxton Close, Hedge End		
Client: Mr and Mrs Betteridge	drawing no.	113-01-001
May 2017	scale	1:500@a3
Site Plan		

Do not scale from this drawing. All dimensions are to be checked on site prior to commencing works on site. Any discrepancy found between information given on this drawing and that given elsewhere or recorded on site shall be notified immediately to the project architect in writing.

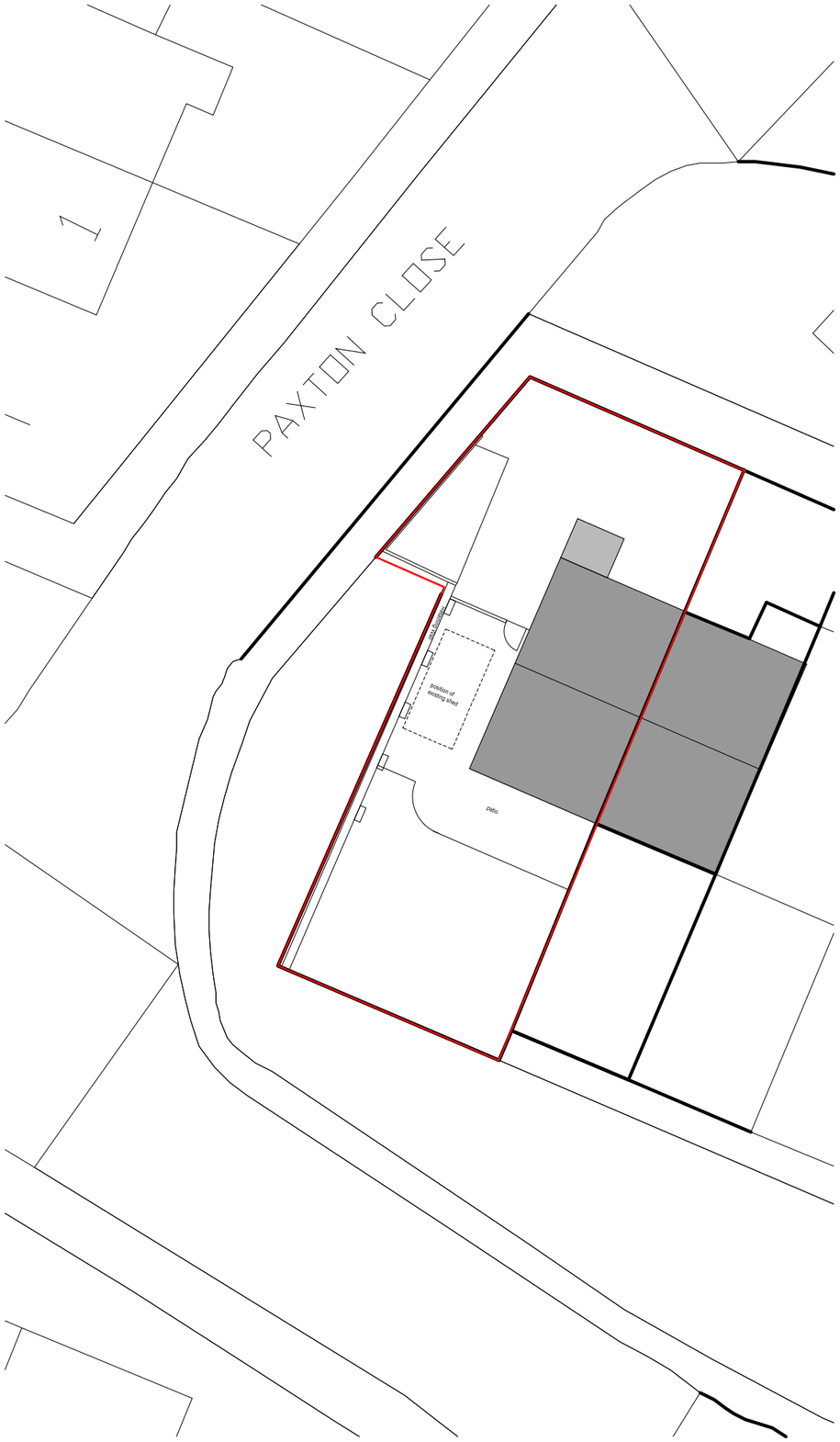

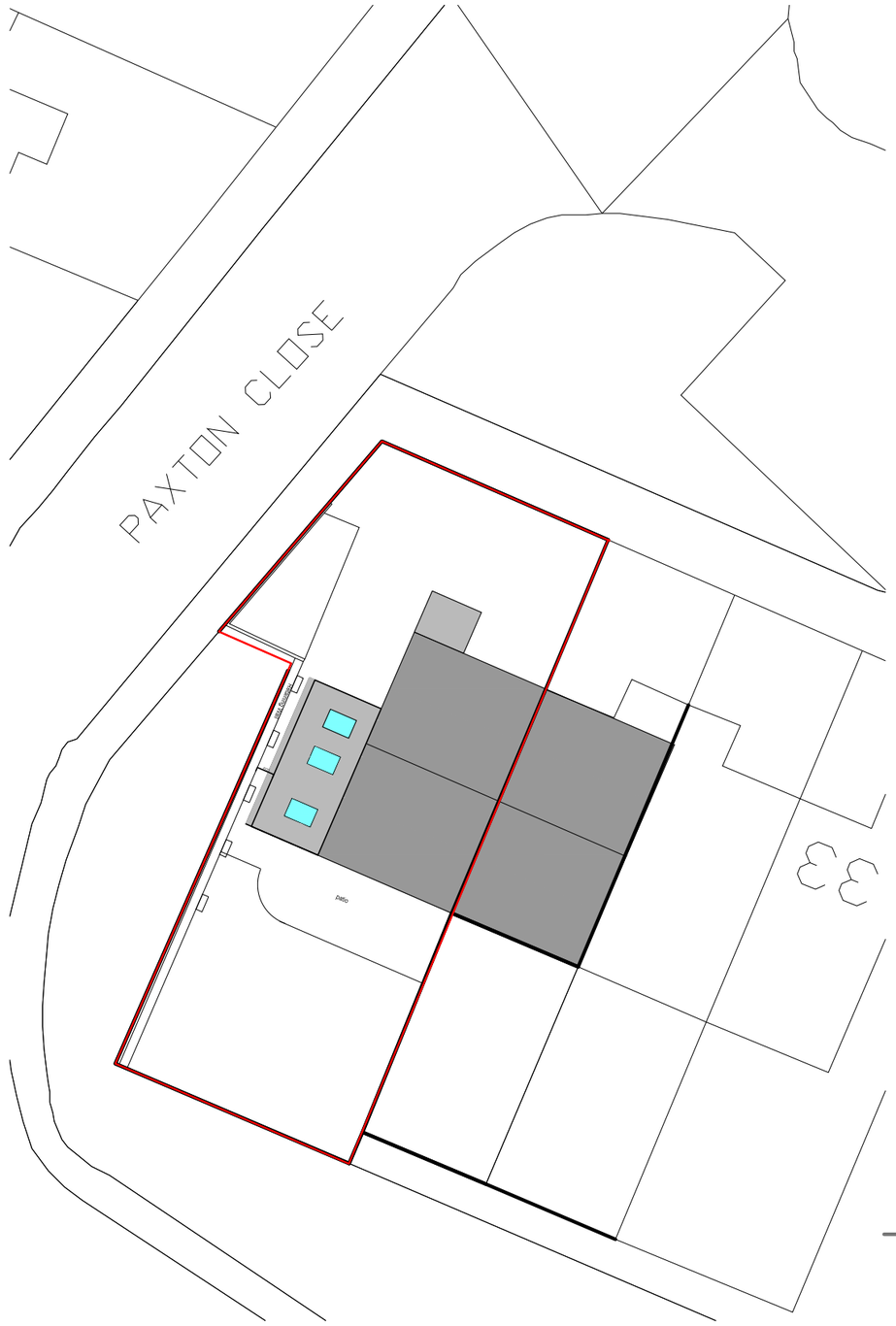

0 1 2 3 4 5 6 7 8 9 10

Planning Application

36 Paxton Close, Hedge End		
Client: Mr and Mrs Betteridge	drawing no.	113-01-002a
May 2017	scale	1:200@a3

Block plans - existing and proposed roof plans

Do not scale from this drawing. All dimensions are to be checked on site prior to commencing works on site. Any discrepancy found between information given on this drawing and that given elsewhere or recorded on site shall be notified immediately to the project architect in writing.

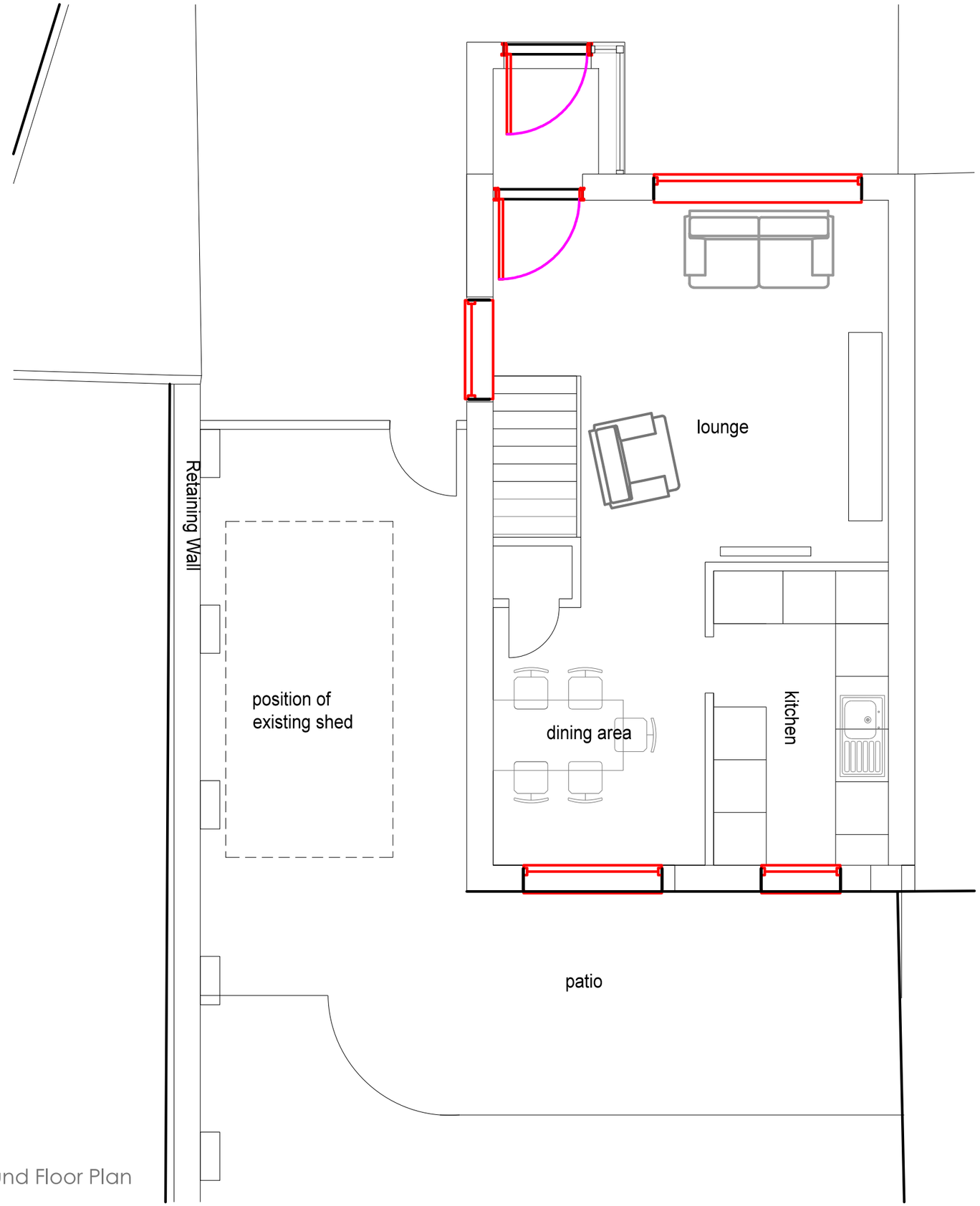

Existing Ground Floor Plan

0 1 2

NORTH

Planning Application

36 Paxton Close, Hedge End		
Client: Mr and Mrs Betteridge	drawing no.	113-01-003
May 2017	scale	1:50@a3
Existing Gr Fl Plan		

Do not scale from this drawing. All dimensions are to be checked on site prior to commencing works on site. Any discrepancy found between information given on this drawing and that given elsewhere or recorded on site shall be notified immediately to the project architect in writing.



Existing Front Elevation

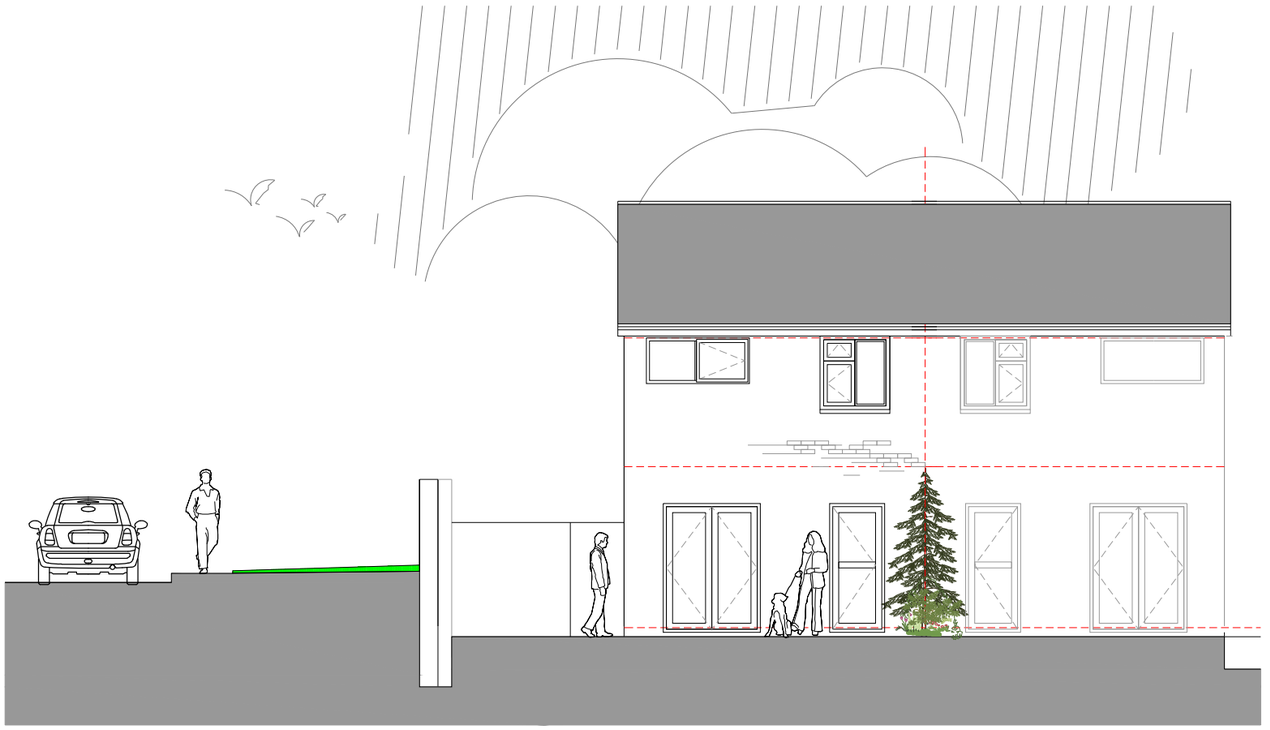

Existing Rear Elevation

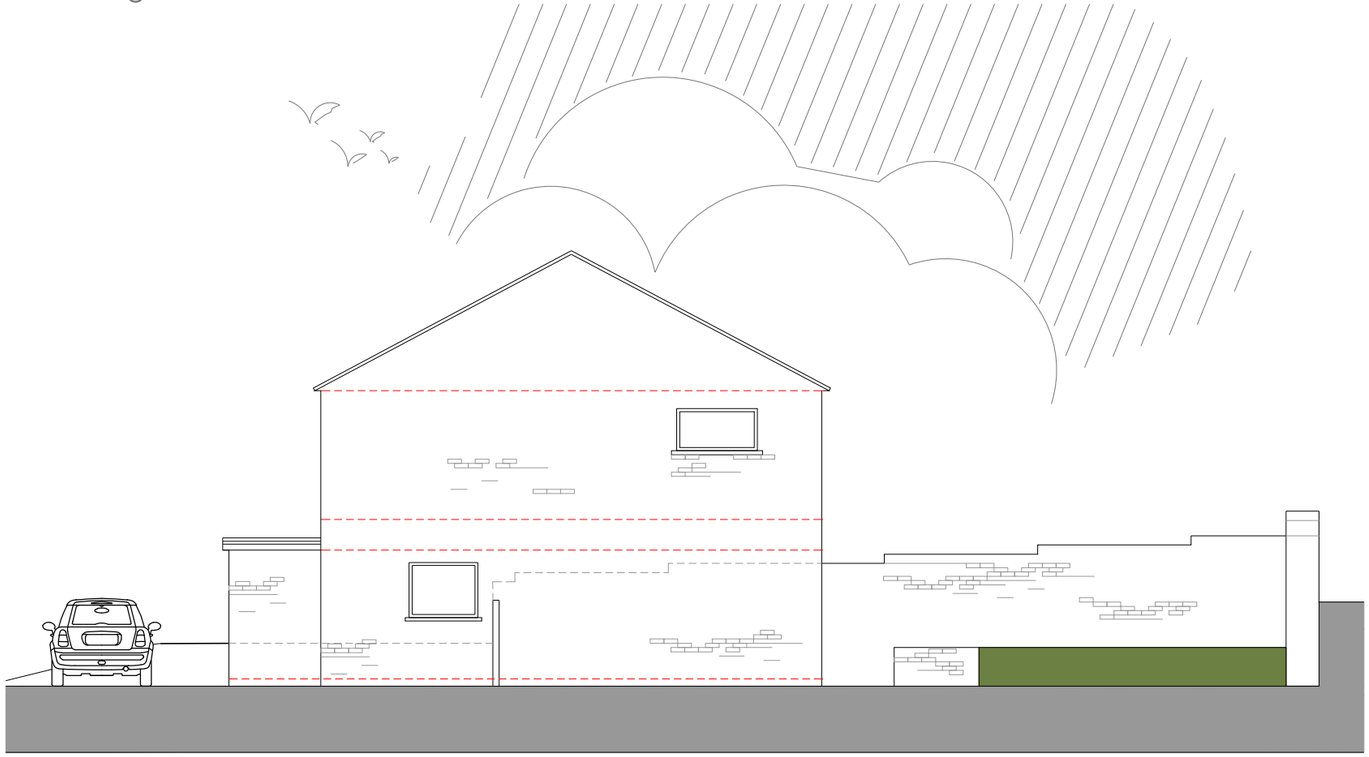

Existing Rear Elevation

0 1 2 3 4 5

Planning Application

36 Paxton Close, Hedge End		
Client: Mr and Mrs Betteridge	drawing no.	113-01-004
May 2017	scale	1:100@a3
Existing Elevations		

Do not scale from this drawing. All dimensions are to be checked on site prior to commencing works on site. Any discrepancy found between information given on this drawing and that given elsewhere or recorded on site shall be notified immediately to the project architect in writing.

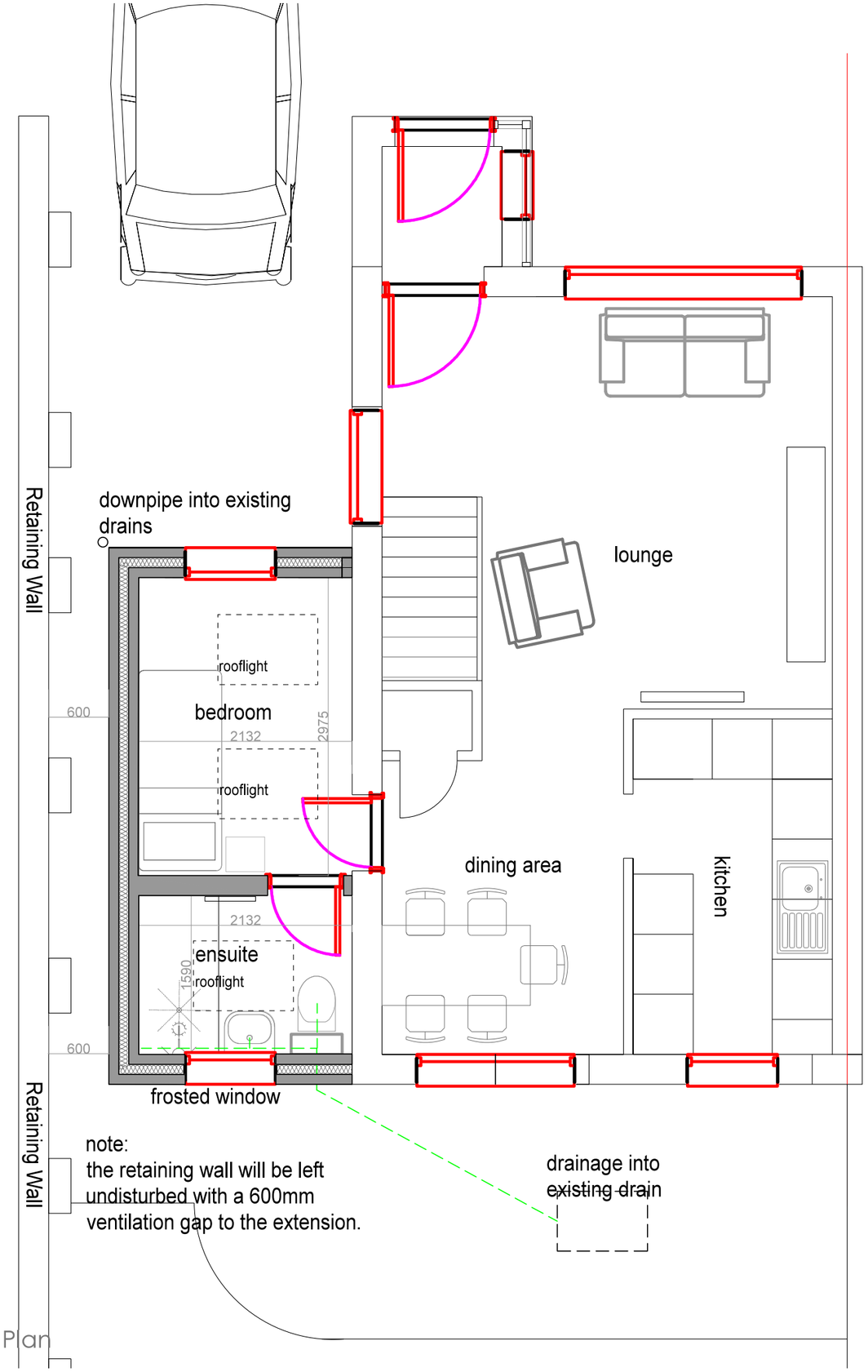

Existing Ground Floor Plan

0 1 2

Planning Application

36 Paxton Close, Hedge End		
Client: Mr and Mrs Betteridge	drawing no.	113-01-005a
May 2017	scale	1:50@a3
Proposed Gr Fl Plan		

NORTH

Do not scale from this drawing. All dimensions are to be checked on site prior to commencing works on site. Any discrepancy found between information given on this drawing and that given elsewhere or recorded on site shall be notified immediately to the project architect in writing.

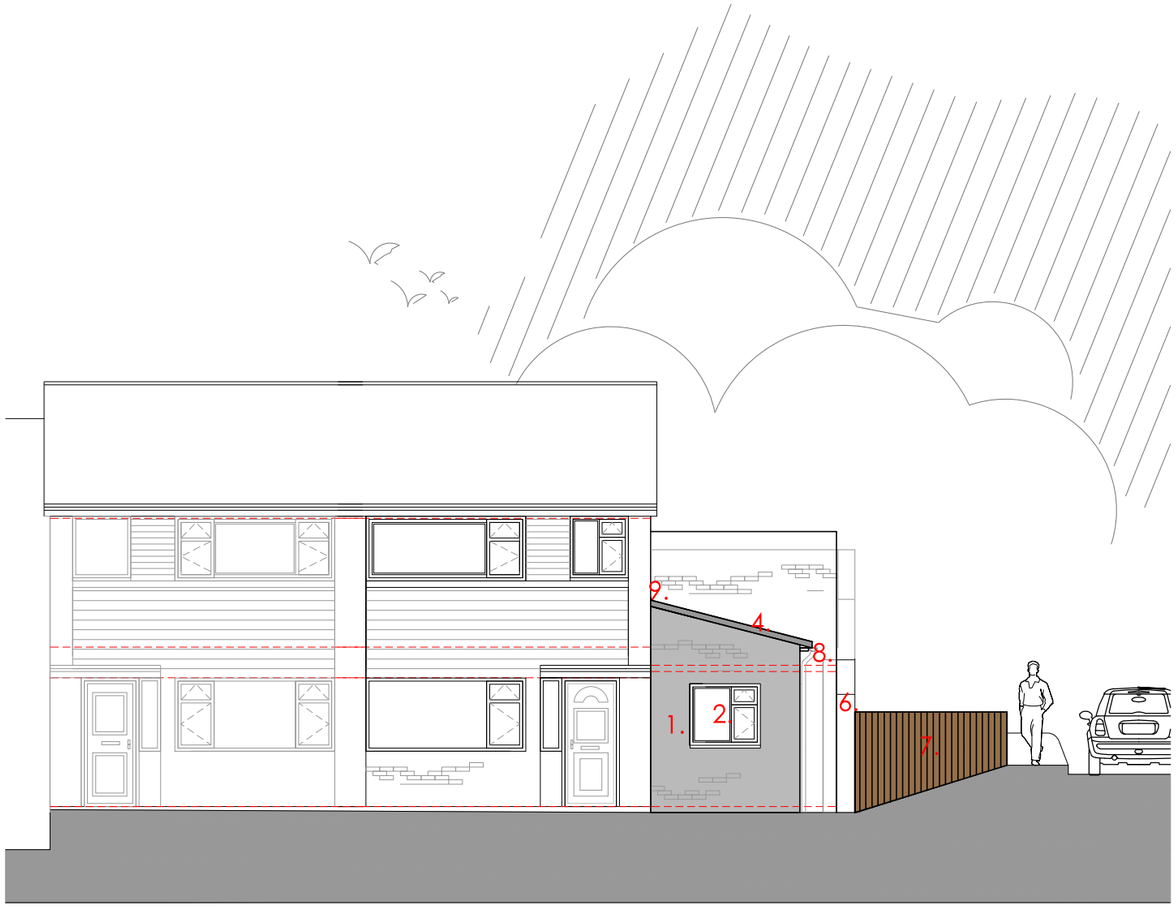

Proposed front Elevation



Proposed rear Elevation

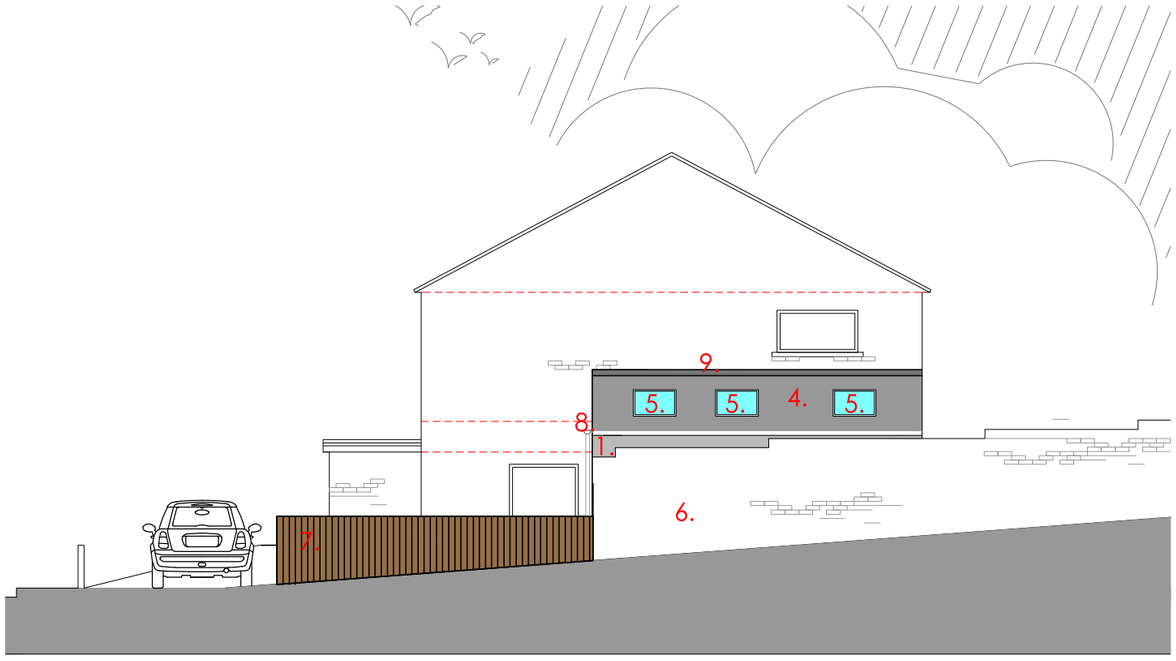

Proposed side Elevation

1. Brick to match existing
2. UPVC double glazed window
3. UPVC double glazed frosted window
4. Concrete tile to match existing
5. Rooflights
6. existing retaining wall to be undisturbed
7. timber fence
8. guttering
9. flashing line

0 1 2 3 4 5

Planning Application

36 Paxton Close, Hedge End		
Client: Mr and Mrs Betteridge	drawing no.	113-01-006a
May 2017	scale	1:100@a3
Proposed Elevations		

Do not scale from this drawing. All dimensions are to be checked on site prior to commencing works on site. Any discrepancy found between information given on this drawing and that given elsewhere or recorded on site shall be notified immediately to the project architect in writing.