

existing west elevation
scale 1:100

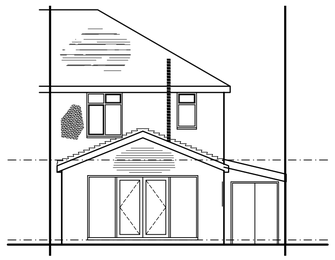

existing east elevation
scale 1:100

existing elevations of white render & white painted facing bricks under brown interlocking concrete tiled roofs – white PVCu windows & doors

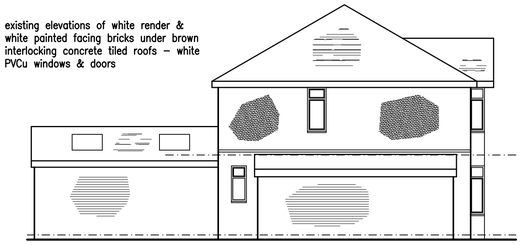

existing north elevation
scale 1:100

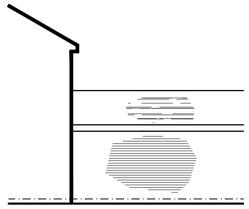

existing south elevation
scale 1:100

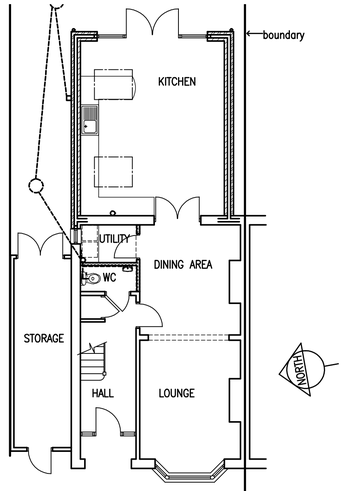


existing ground floor plan
scale 1:100

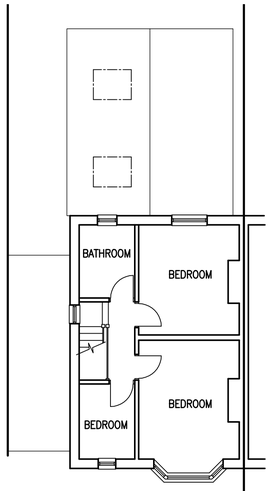


existing first floor plan
scale 1:100

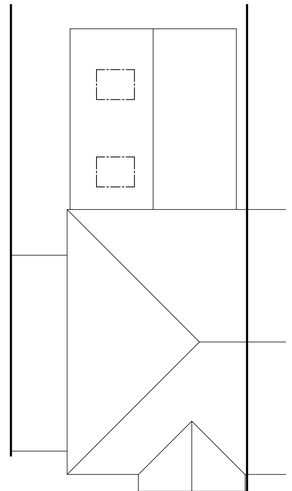

existing roof plan
scale 1:100

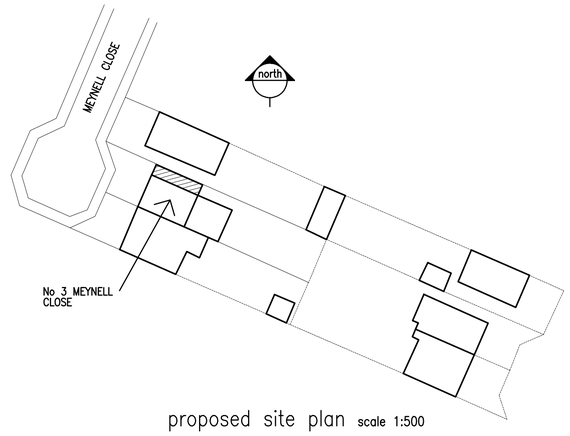


proposed site plan scale 1:500

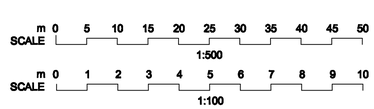


| REVISION | DATE |
|---|---|
| | |



proposed west elevation
scale 1:100



proposed east elevation
scale 1:100

proposed elevations of white render & white painted facing bricks under brown interlocking concrete tiled roofs – white PVCu windows & doors – grey single ply membrane roofing & white PVCu cladding to dormer

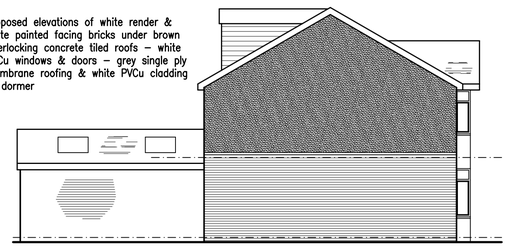

proposed north elevation
scale 1:100

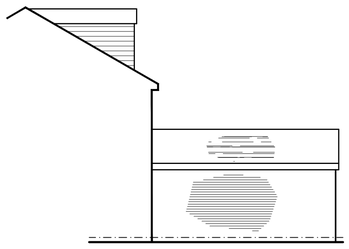

proposed south elevation
scale 1:100

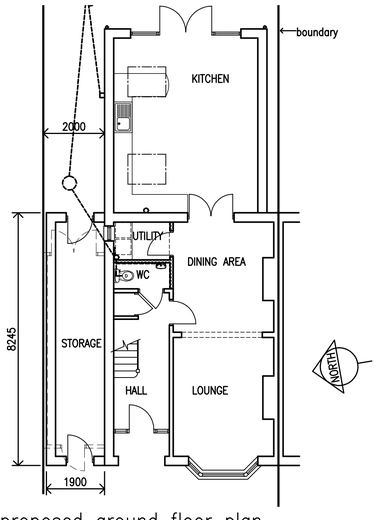


proposed ground floor plan
scale 1:100

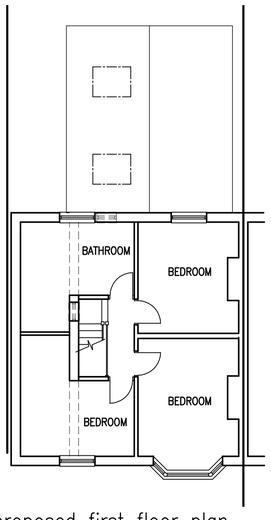


proposed first floor plan
scale 1:100

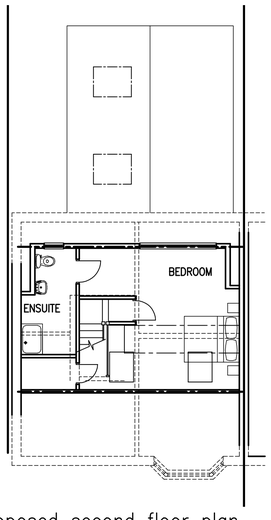


proposed second floor plan
scale 1:100

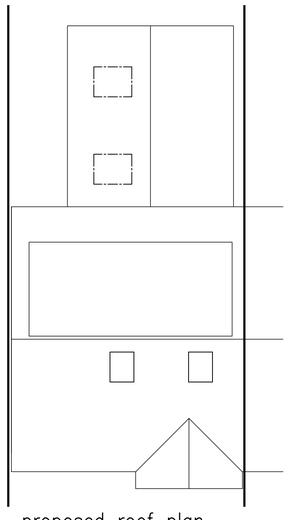

proposed roof plan
scale 1:100

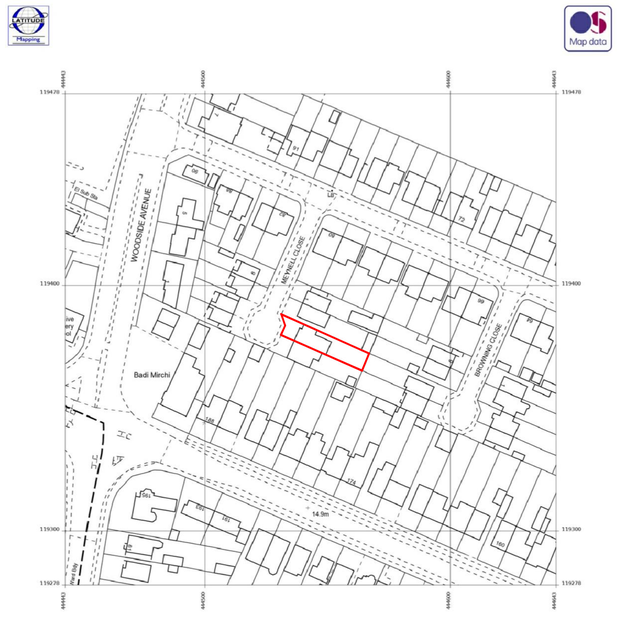


Produced 24 Oct 2016 from the Ordnance Survey MasterMap (Topography) Database and incorporating surveyed revision available at this date.

The representation of a road, track or path is no evidence of a right of way. The representation of features as lines is no evidence of a property boundary.

Metres 0 10 20 30 40 50
1:1250

Supplied by: **Latitude Mapping Ltd**
Licence: © Crown Copyright and database rights 2016 OS 100038864
Reference: OI1053264
Centre coordinates: 444543 119378

3, Meynell Cl, Eastleigh SO50 9DZ

site location plan scale 1:1250

MR T CRISP
3 MEYNELL CLOSE
EASTLEIGH
HAMPSHIRE

TWO STOREY
SIDE EXTENSION
LOFT CONVERSION

| DATE | SCALE |
|---|---|
| SEPT 2016 | 1:100, 1:500, 1:1250 @ A1 |

D01