

North Elevation



South Elevation

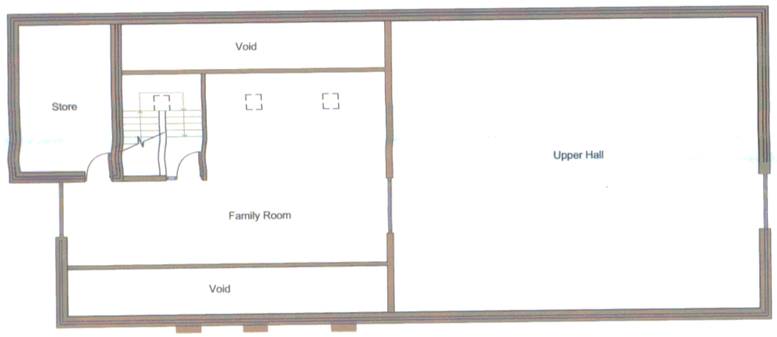

First Floor Plan

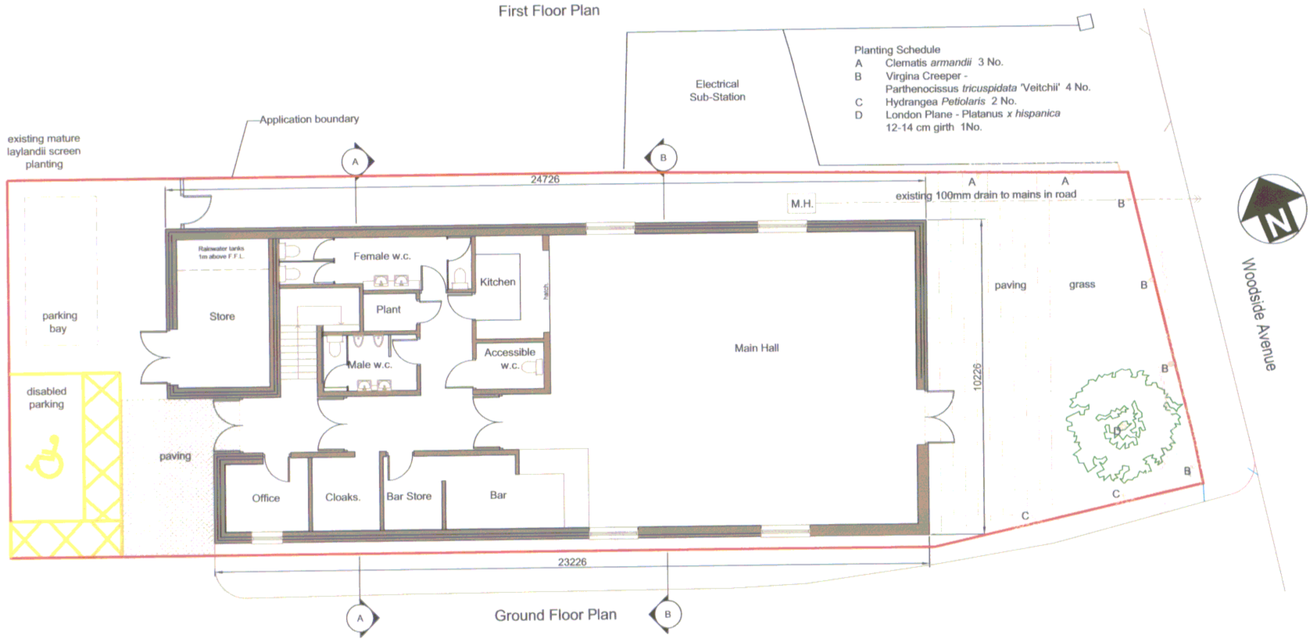

Ground Floor Plan



West Elevation

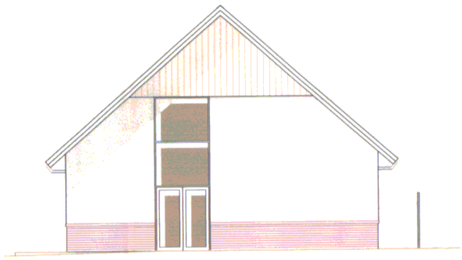

East Elevation

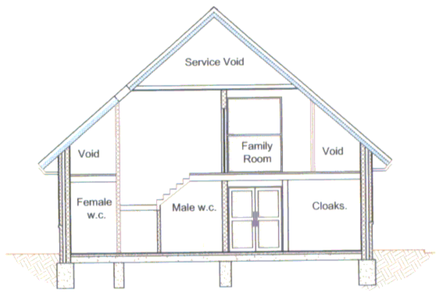

Section A-A

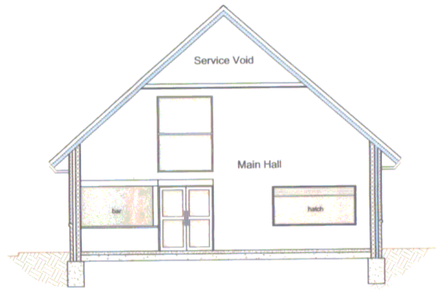

Section B-B



General Street View - 1:200

EASTLEIGH BOROUGH COUNCIL
DEVELOPMENT CONTROL SERVICE
APP. No. F/10/68269
Date 07 DEC 2010
Decision:

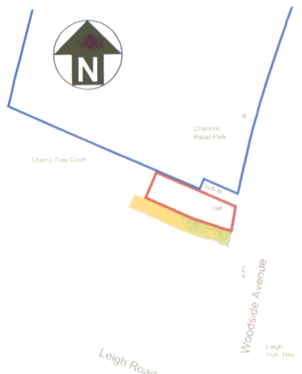

Block plan - 1:1250

Rev	Date	Description
A	07/10/10	Main drain added and additional parking bay

Status
FOR PLANNING

EASTLEIGH BOROUGH COUNCIL

Paul Ramshaw
Head of Regeneration & Planning Policy

Regeneration & Planning Policy
Planning Policy & Design

Civic Offices
Leigh Road, Eastleigh
Hampshire. SO50 9YN
Telephone: (023) 8068 8000
Fax: (023) 8068 8418
Email: regeneration@eastleigh.gov.uk

Scheme
Woodside Avenue Community Building

Title
Proposed Community Hall Building
Woodside Avenue, Eastleigh

Scale @ A1	Date	Drawn	Checked
1:100	04-08-10	AB	TJSD

Project Number	Drawing Number	Revision
S4E94	S4E94-100	A