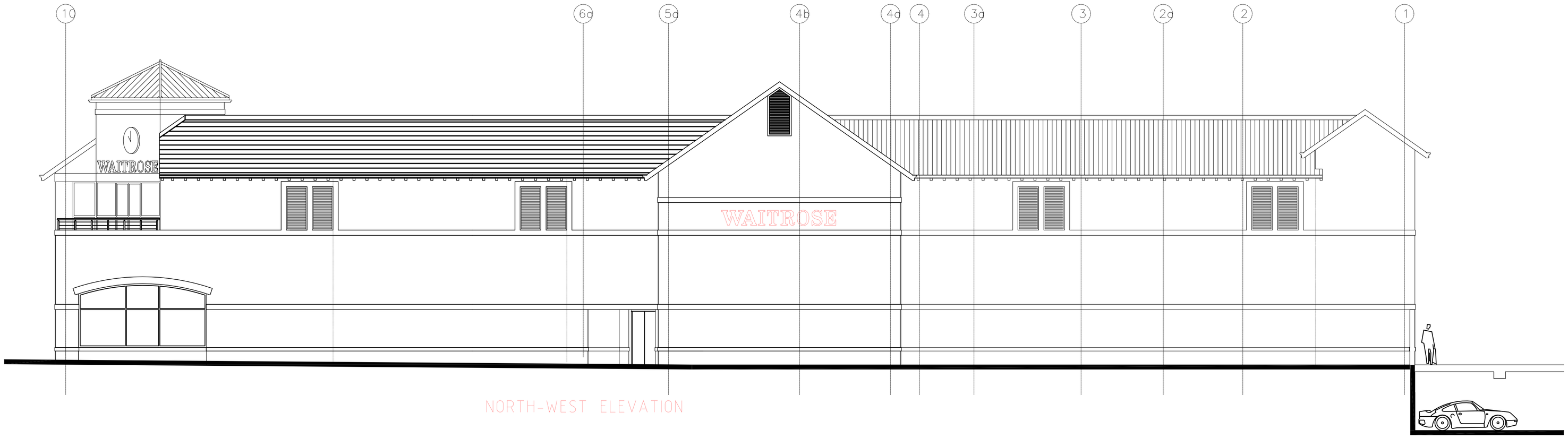


NORTH-WEST ELEVATION

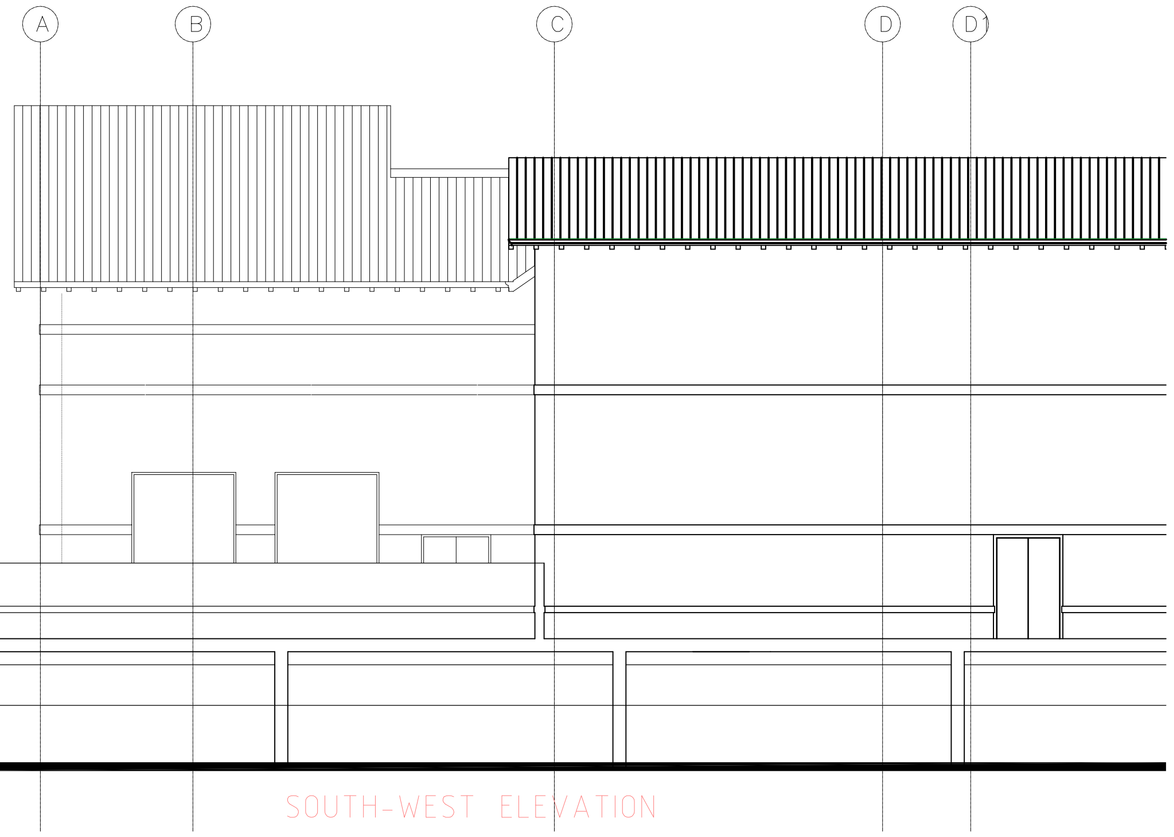


SOUTH-WEST ELEVATION

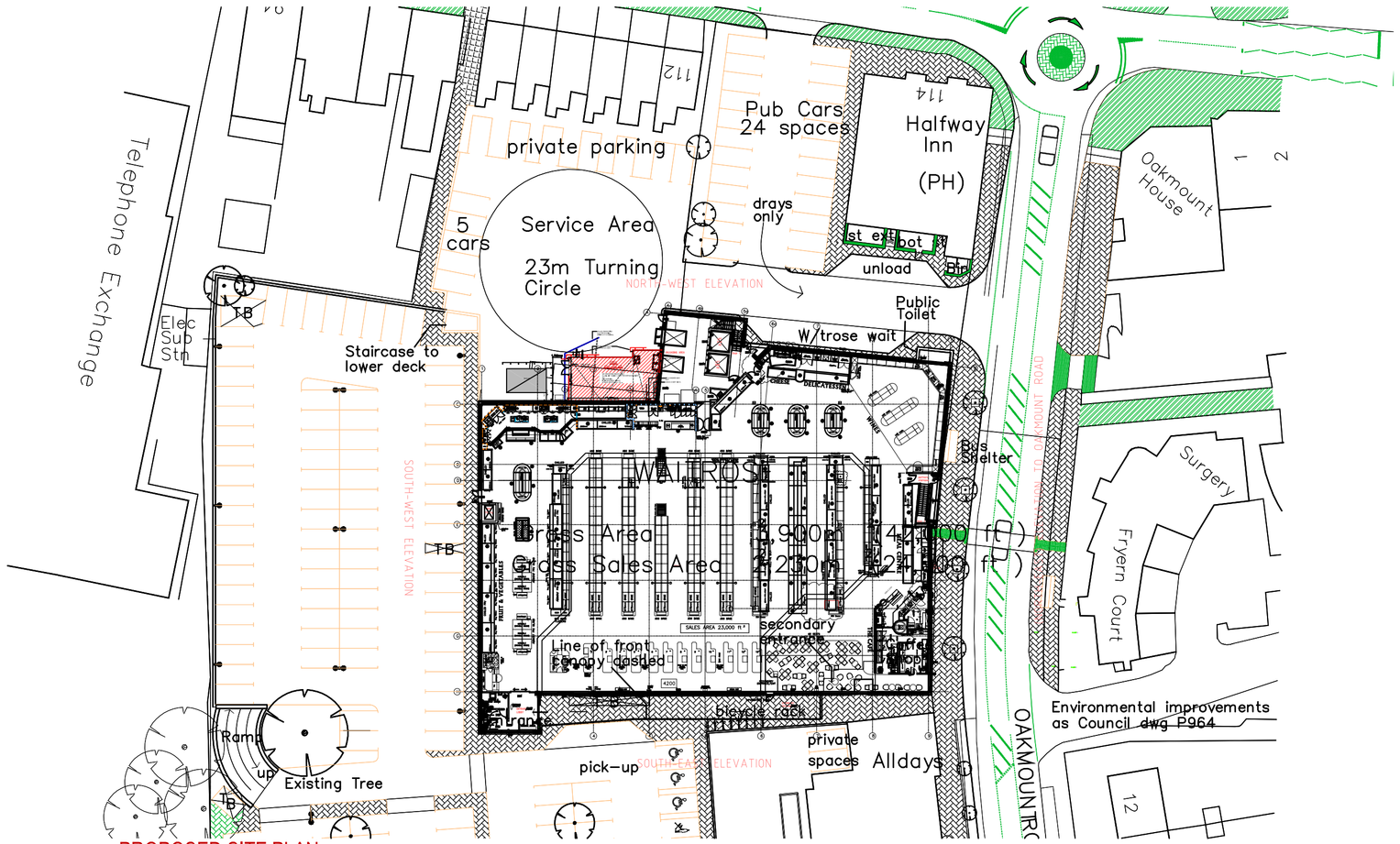


PROPOSED SITE PLAN
1:500@A1



VIEW 1 EXISTING ELEVATIONS




VIEW 2 EXISTING ELEVATIONS


## COPYRIGHT ©

Details of this drawing are the copyright of MBH Architects Ltd. and must not be reproduced or copied without prior written consent.


Do not scale from this drawing.

Any errors or omissions are to be reported to the Architect immediately.

All proposed road and junction alterations subject to highways engineers detailed design.

Removal of any existing tree and landscaped areas subject negotiations with Local Planning Authority and other statutory controls

All drawings are to be read in conjunction with the Structural Engineer's drawings and all related Architect's and Consultant's information

Waitrose

SCALE BAR 1:50@A1

0 1 2 3 4 5

METERS

REVISION NOTES

# PLANNING


mbh
ARCHITECTS LTD
ROSEMOUNT HOUSE
ROSEMOUNT AVENUE
WEST BYFLEET
SURREY
KT14 6LB

01932 352727
mbh@mbhltd.com

ARCHITECTURE SURVEYING PROJECT MANAGEMENT


PROJECT

WAITROSE - SERVICE YARD EXTENSION
1 Oakmount Rd
CHANDLERS FORD
SO53 2LG

DRAWING TITLE

EXISITNG ELEVATIONS

| DRAWN BY / CHECKED BY | DATE | DRAWING No. | REV. |
|---|---|---|---|
| GG/MBH | 06/11/2015 | 12919-PL-E01 | |
| SCALE | PAPER SIZE | | |
| 1/50@A1 | A1 | | |