

EXISTING REAR ELEVATION
SCALE = 1:100



EXISTING FRONT ELEVATION
SCALE = 1:100

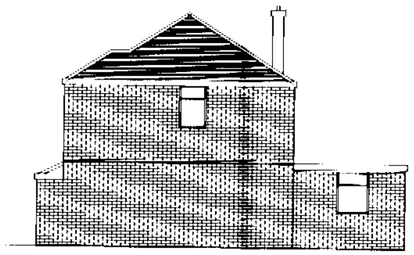

EXISTING SIDE ELEVATION
SCALE = 1:100

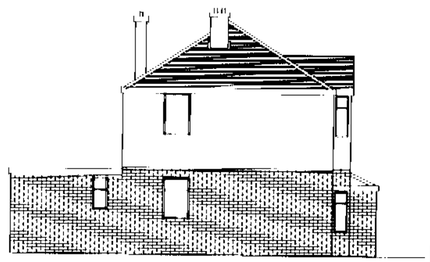

EXISTING SIDE ELEVATION
SCALE = 1:100

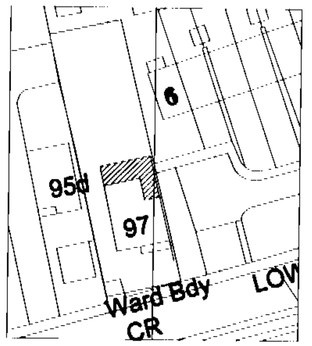

SITE PLAN - 1 : 500



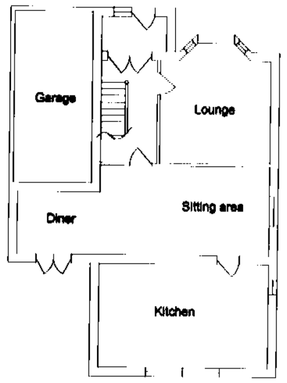

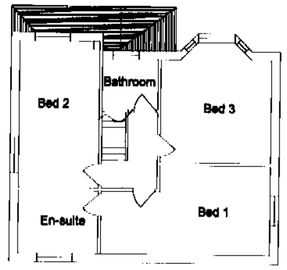

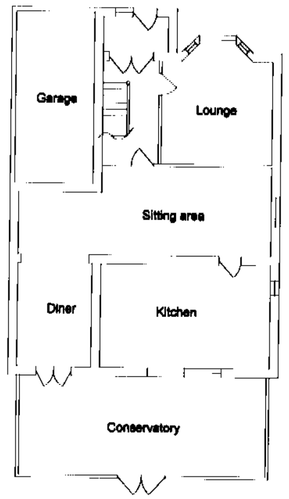

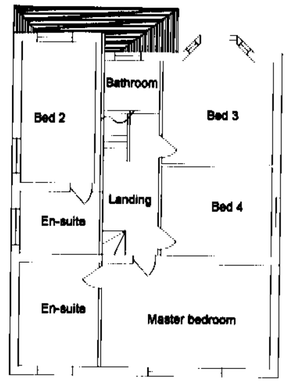

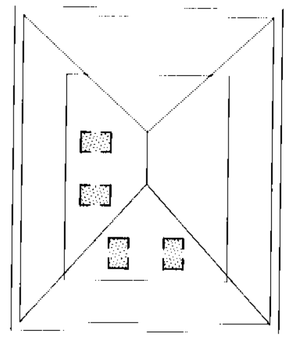



SITE PLAN - 1 : 1250



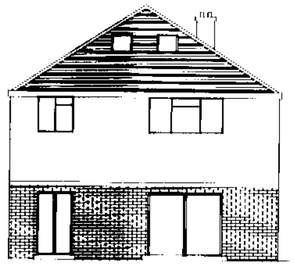

PROPOSED REAR ELEVATION
SCALE = 1:100
PROPOSED CONSERVATORY NOT SHOWN FOR CLARITY

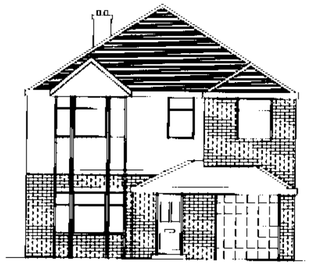

PROPOSED FRONT ELEVATION
SCALE = 1:100
REMAINS UNCHANGED

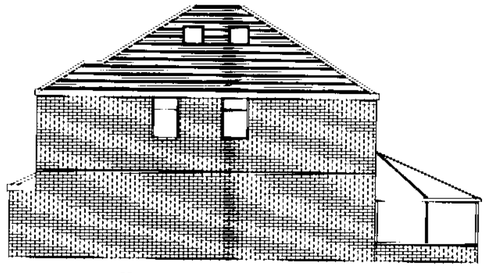

PROPOSED SIDE ELEVATION
SCALE = 1:100



PROPOSED SIDE ELEVATION
SCALE = 1:100

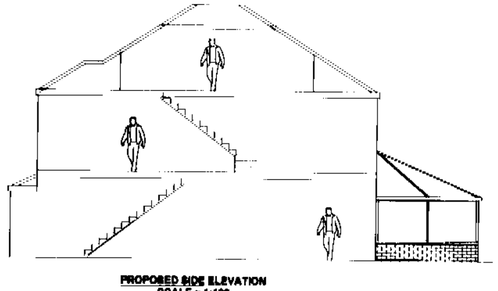

PROPOSED SIDE ELEVATION
SCALE = 1:100

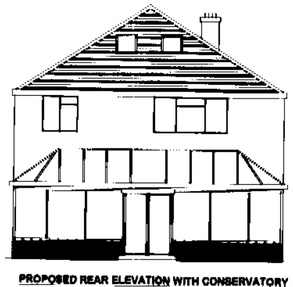

PROPOSED REAR ELEVATION WITH CONSERVATORY
SCALE = 1:100

AMENDED PLAN
EASTLEIGH BOROUGH COUNCIL
DEVELOPMENT CONTROL SERVICE
APP No: F/10/62002
Date: 05 JAN 2011
Checked:

NOTE!
ALL MAPS REPRODUCED UNDER LICENCE No 100047474.

NOTE
ALL MATERIALS USED ON THE PROPOSED STRUCTURE WILL BE IN KEEPING WITH THE ADJOINING AND SURROUNDING DWELLINGS.

COPYRIGHT NOTICE
DRAWING REMAINS THE PROPERTY OF MT PLANNING AND MAY NOT BE REPRODUCED OR ALTERED WITHOUT THE PRIOR CONSENT OF MARK TUSON

NOTES:-

ROOF PITCH TO BE:- AS SHOWN

DRAWN BY:- M.T | CHKD:-

DATE:- Septmember 2010

SCALE:- AS SHOWN

APPROVED BY:- DATE:-

PROPOSED BUILDING FOR:- Mr N Haskell
97 Lower Northam Road
Hedge End
Hampshire
SO30 4FS

REVISION:-

A: DISCUSSION ISSUE

MT PLANNING

For all your drawing needs

01489 565461 07903 257207 mark@mtplanning.co.uk www.mtplanning.co.uk

REVISION:- A

DRAWING NO:- MT / Haskell / 1