Brick built garage , Timber built dog kennel

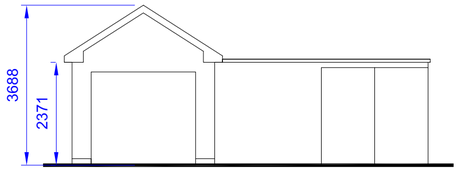

Front View
Scale 1:100

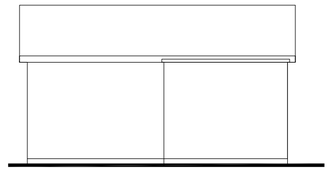

Side View
Scale 1:100

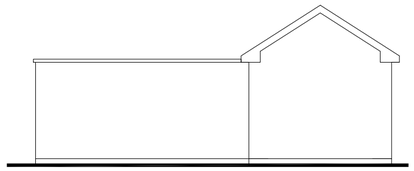

Rear View
Scale 1:100

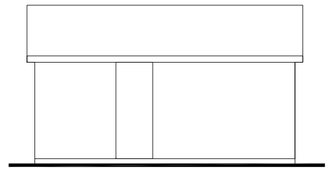

Side View
Scale 1:100



Block Plan
Scale 1:500

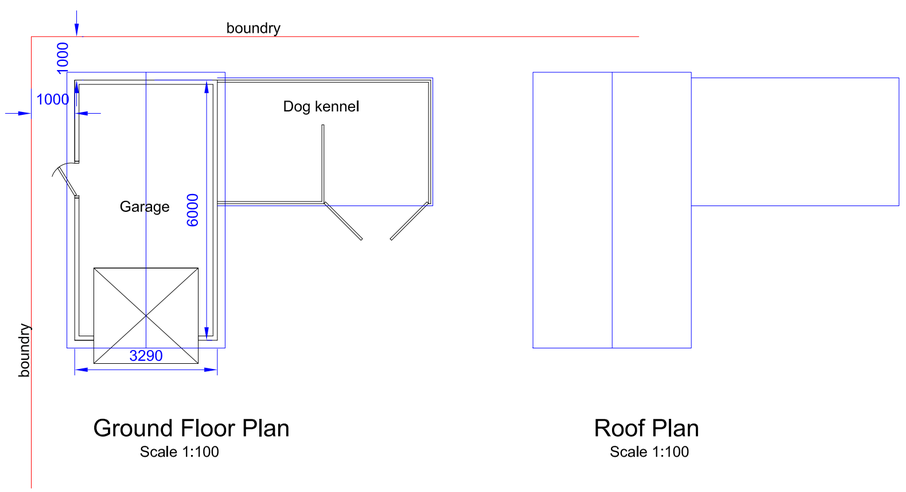

Ground Floor Plan
Scale 1:100

Roof Plan
Scale 1:100

OS Sitemap®



Produced 07.04.2009 from the Ordnance Survey National Geographic Database and incorporating surveyed revision available at this date. © Crown Copyright 2009.

Reproduction in whole or part is prohibited without the prior permission of Ordnance Survey.

Ordnance Survey, the OS Symbol and OS Sitemap are registered trademarks of Ordnance Survey, the national mapping agency of Great Britain.

The representation of a road, track or path is no evidence of a right of way.

The representation of features as lines is no evidence

Metres
0 20 40
Scale 1:1250

Supplied by: **Outlet User**
Serial number: 00037700
Centre coordinates: 446567.75 108372.63

Further information can be found on the

Notes
All dimensions and details to be checked on site by builder prior to commencement of works.
This plan must not be acted upon Until it has been approved by the Local Authority.
Client to conform to party wall act of 1996 if required.



Existing front of garage and dog kennel



B		
A		
	Date	Revisions

Drawing Title.
Garage & Kennel

SITE ADDRESS	CLIENT ADDRESS
Mrs Mallett 30 Hound Road Netley Abbey Southampton SO31 5FX	

Scale.
as noted PAPER SIZE A2

Date.
November 2011

Drawn by.
R.N.S.

Sanders Design Services LTD

95 Cedar Road
Hythe
Southampton
SO45 3PX

tel 023 8020 7195
fax 023 8020 7195
mobile 07833 912992
e-mail robert@sanders1993.fsnet.co.uk

Drawing No
mall sht 1

Revision
x