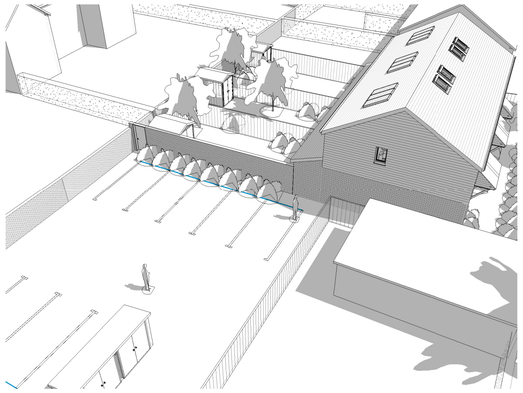

5 **3D View 1**

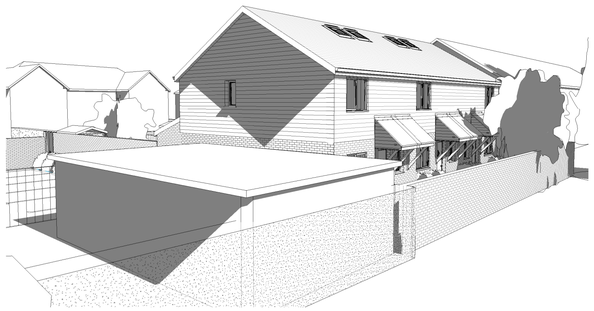

6 **3D View 2**

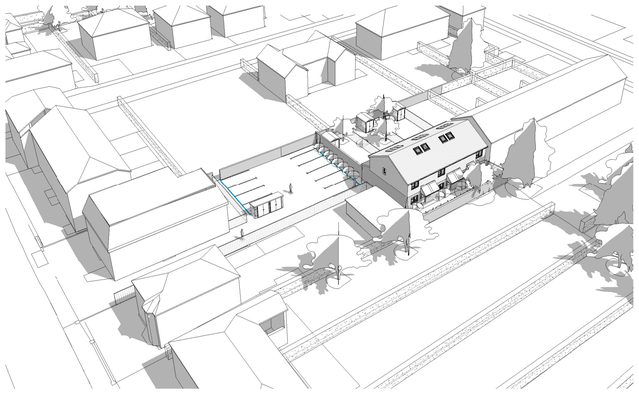

7 **3D View 3**

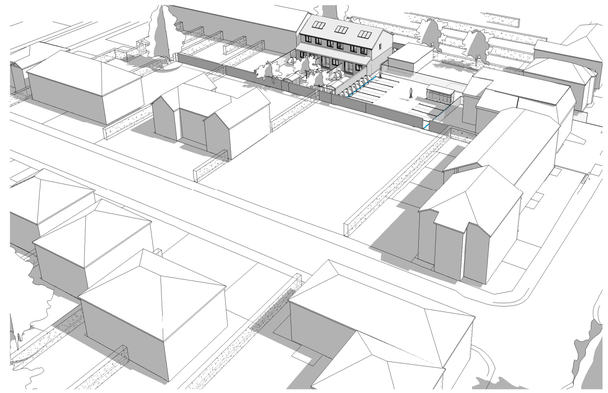

8 **3D View 4**

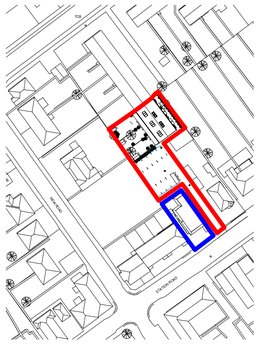



1 **Site Location**
1 : 1250

Ordnance Survey (c) Crown Copyright 2012. All rights reserved. Licence number 100020449

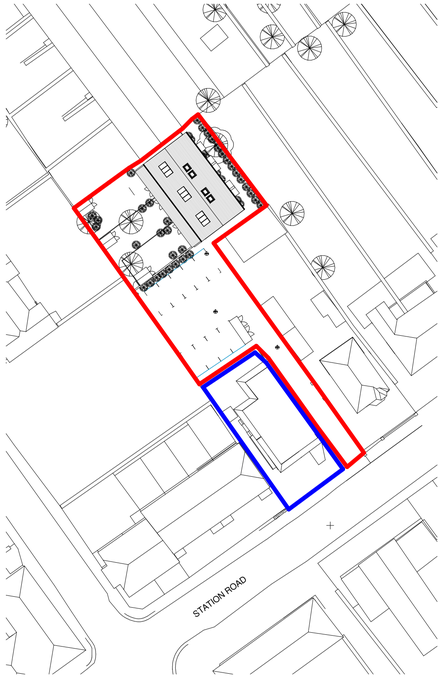

2 **Site Block Plan**
1 : 500

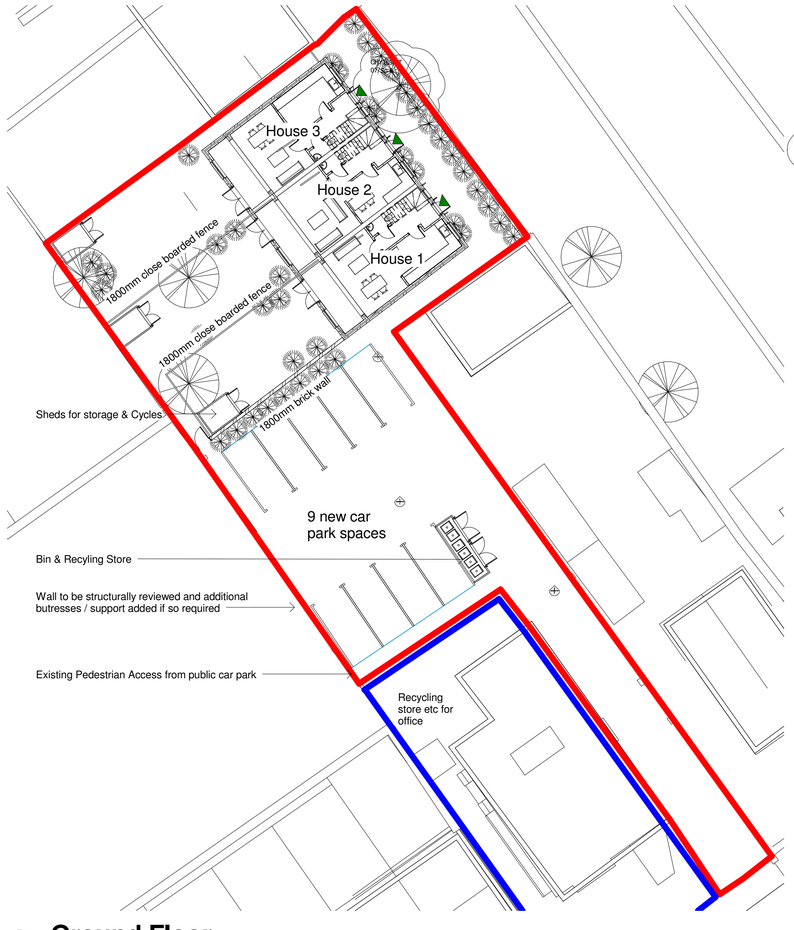

3 **Ground Floor**
1 : 200

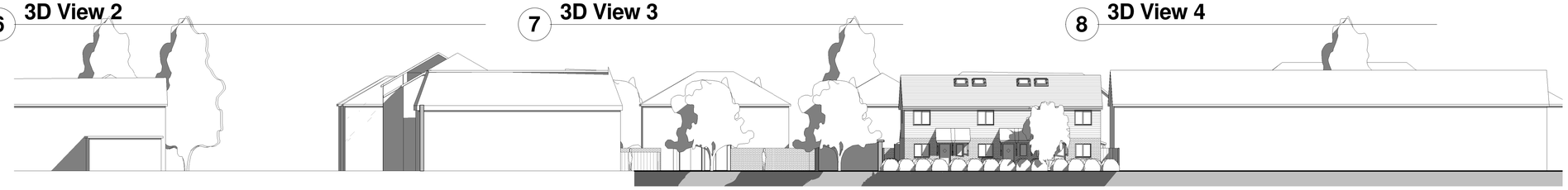

10 **North East Street Elevation**
1 : 200



11 **South East Elevation**
1 : 200



4 **Axonometric**

26c Station Road - Netley

A101e

hd architects

mail@hdarchitects.co.uk
www.hdarchitects.co.uk.
1 The Old Flour Mill, Emsworth, PO10 7BT
01243 370 715