

existing south east elevation

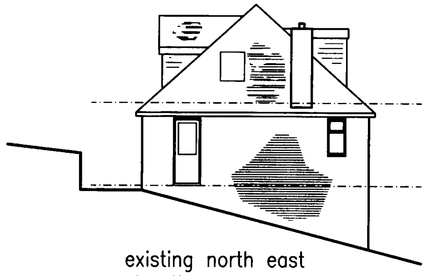

existing north east elevation

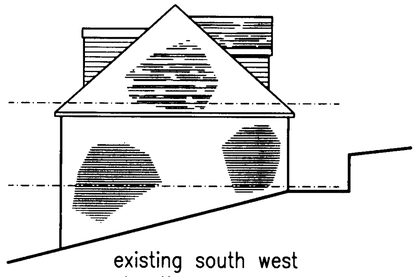

existing south west elevation



existing north west elevation



proposed south east elevation

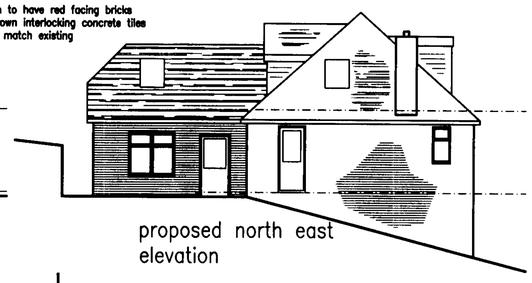

proposed north east elevation

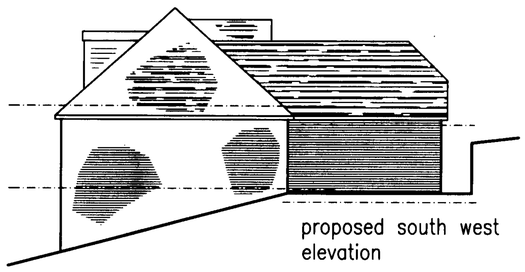

proposed south west elevation

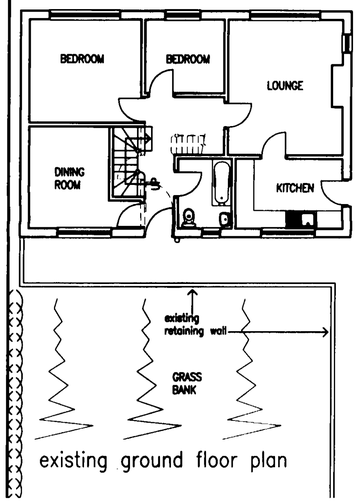

existing ground floor plan

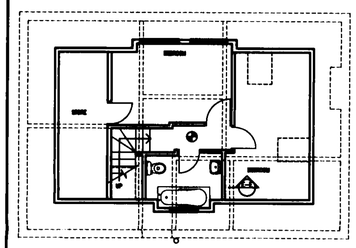

existing first floor plan

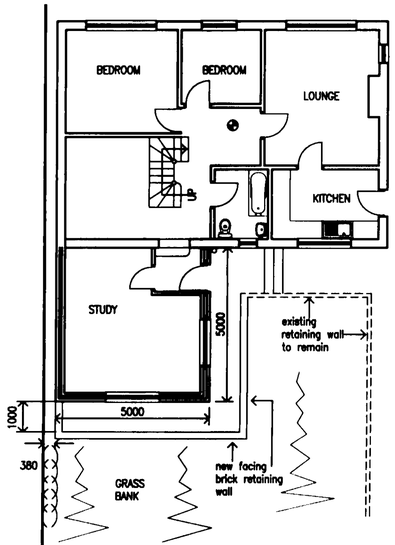

proposed ground floor plan

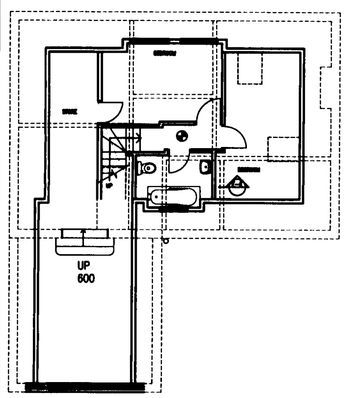

proposed first floor plan

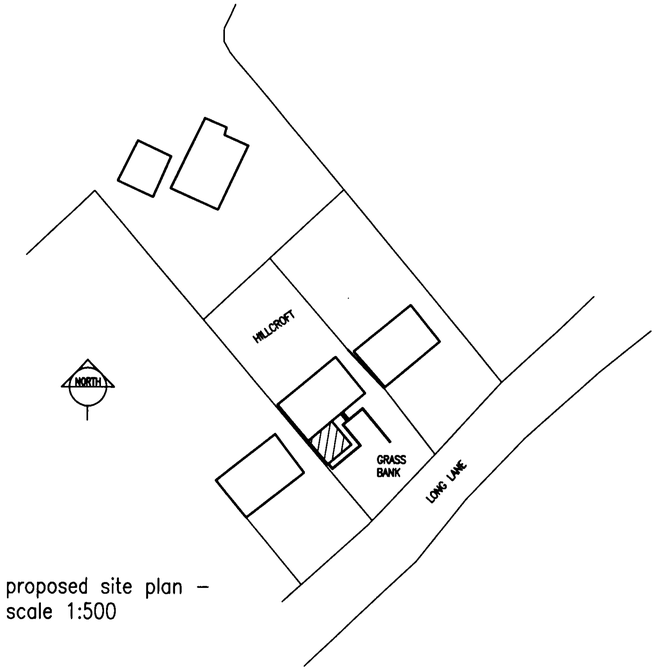

proposed site plan – scale 1:500

REVISION	DATE

DEVELOPMENT CONTROL SERVICES
Ref. No. F/10/68/1
Date 25 OCT 2010
Decision

MR C J SHEPPERD
HILLCROFT
LONG LANE
BURSLEDON

PROPOSED
FRONT EXTENSION

DATE	SCALE
AUG 2010	1:100, 1:500

D010