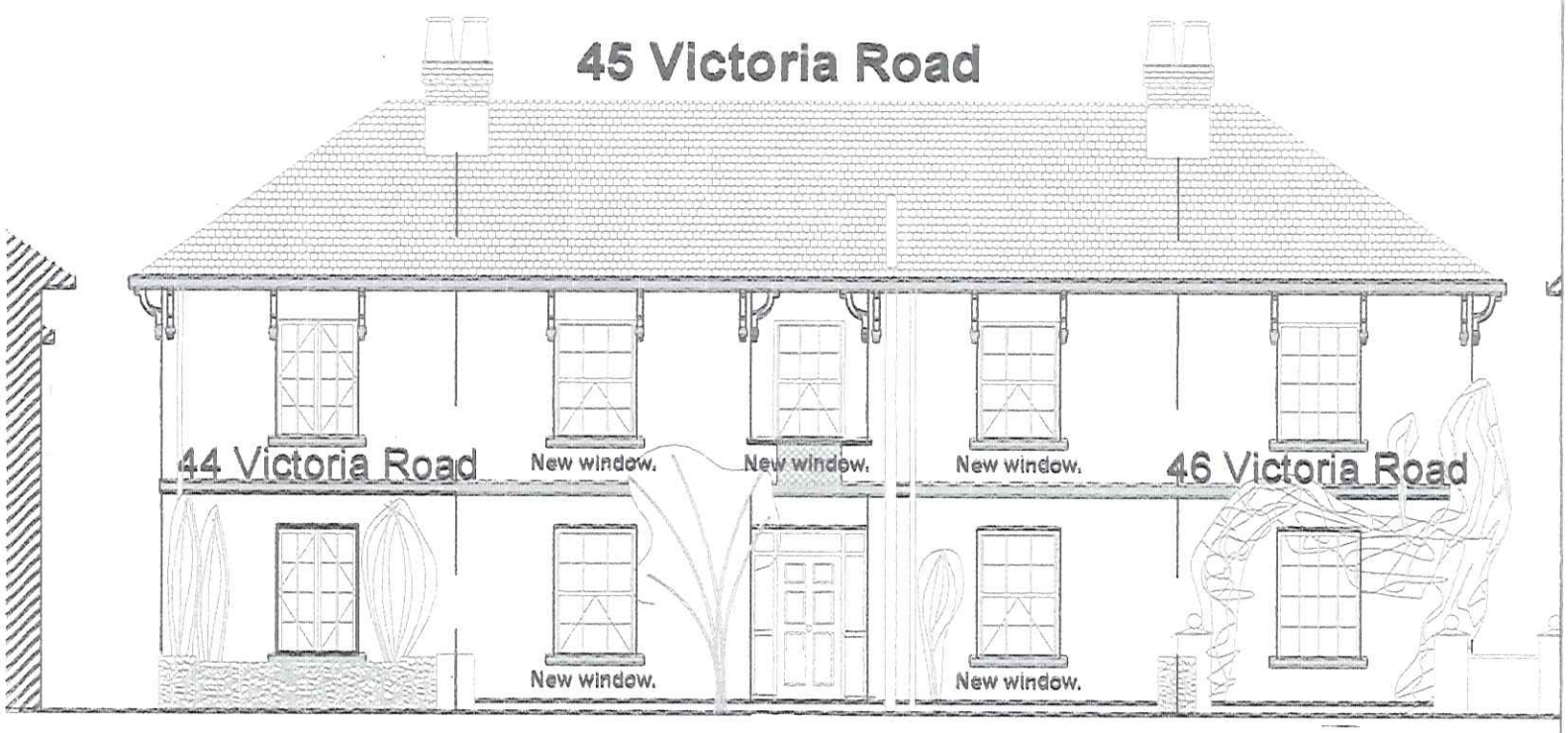

EXISTING ELEVATION

SCALE 1-100



Photograph of 44, 45 and 46 Victoria Road

PROPOSED GLASS

The following traditional glass patterns are available in stock sheet size
recommend that our glass be toughened which is why we also offer all patt
locations where complete privacy is required. This involves laminatin

"FLEUR"



BARRONGLASS

(index.html)

SITE PLAN

Buy A Plan
UK's Fastest and Easiest Planning Site

ACCREDITED PARTNER PLANNING PORTAL Partner

45 Victoria Road Southampton SO31 5DQ

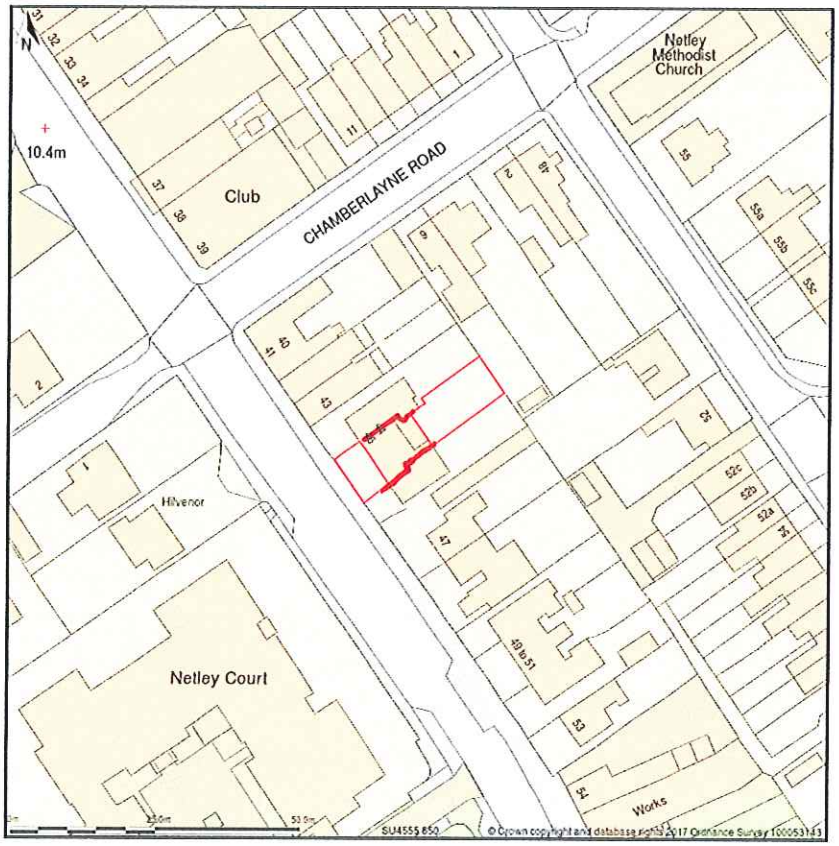

Site Plan shows area bounded by: 445483.17, 108434.44 445624.59, 108575.86 (at a scale of 1:1250), OSGridRef: SU4555 850. The representation of a road, track or path is no evidence of a right of way. The representation of features as lines is no evidence of a property boundary.

Produced on 26th May 2017 from the Ordnance Survey National Geographic Database and incorporating surveyed revision available at this date. Reproduction in whole or part is prohibited without the prior permission of Ordnance Survey. © Crown copyright 2017. Supplied by www.buyaplan.co.uk a licensed Ordnance Survey partner (100053143). Unique plan reference: #00226876-D1D318

Ordnance Survey and the OS Symbol are registered trademarks of Ordnance Survey, the national mapping agency of Great Britain. Buy A Plan logo, pdf design and the www.buyaplan.co.uk website are Copyright © Pass Inc Ltd 2017

Loc 01