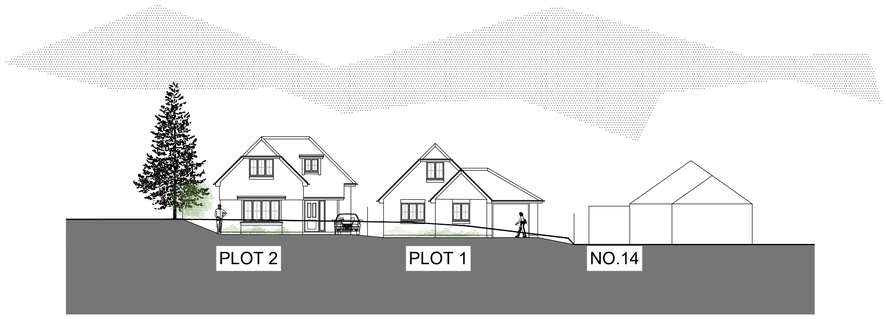

Proposed Street Scene B-B
(1:200)

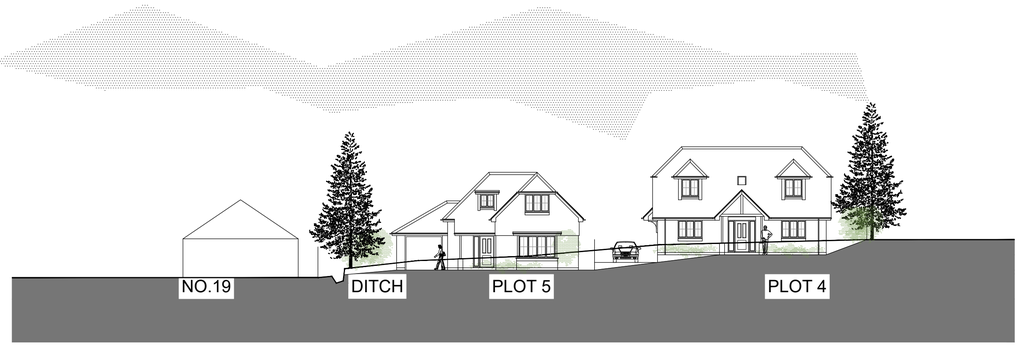

Proposed Street Scene C-C
(1:200)



Proposed Street Scene A-A
(1:200)

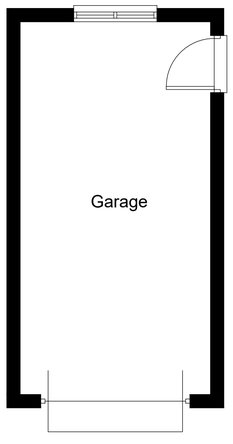

PLOTS 2,3&4

Ground Floor Plan
(1:50)



PLOTS 2,3&4

Roof Plan
(1:50)



PLOT 2
West Elevation
(1:100)

PLOT 2
South Elevation
(1:100)

PLOT 2
East Elevation
(1:100)

PLOT 2
North Elevation
(1:100)



PLOT 3
West Elevation
(1:100)

PLOT 3
South Elevation
(1:100)

PLOT 3
East Elevation
(1:100)

PLOT 3
North Elevation
(1:100)

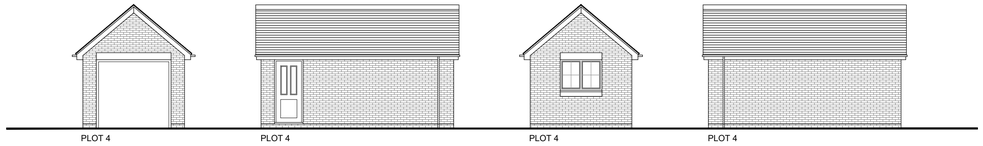

PLOT 4
West Elevation
(1:100)

PLOT 4
North Elevation
(1:100)

PLOT 4
East Elevation
(1:100)

PLOT 4
South Elevation
(1:100)

Notes

THIS DRAWING IS THE COPYRIGHT OF VIVID DESIGN STUDIO LTD AND MUST NOT BE COPIED, ALTERED OR REPRODUCED IN ANY WAY NEITHER PASSED TO A THIRD PARTY WITHOUT THEIR WRITTEN PERMISSION.

DIMENSIONS TO BE CHECKED ON SITE BEFORE COMMENCING WORK AND ANY DISCREPANCIES SHALL BE REPORTED TO THE DESIGNER. FIGURED DIMENSIONS MUST BE TAKEN IN PREFERENCE TO SCALED DIMENSIONS.

Rev:-	Description:-	Date:-	Chkd by:-
A	Reduced main roof ridge to plot 2 and 5	07/11/17	

VIVID design studio

The Barn, Calcot Mount Business Park, Calcot Lane,
Curdridge, Southampton, Hampshire, SO32 2BN
Tel: 01489 786670
Email: info@vividdesignstudio.co.uk
Website: www.vividdesignstudio.co.uk

Project:-

Proposed Residential Development
Land off Glebe Court
Fair Oak
Hampshire

Title:-

Proposed Street Scenes & Garage Details

Client:-

Imperial Homes (Southern) Ltd

Scale:-

1:50, 1:100, 1:200 (@A1)

Drawn By:-	PJD	Checked By:-	PJD
Date:-	22/04/17	Date:-	22/04/17

Job.No:-	Drg.No:-	Rev:-
150022	18	A