SUBJECT TO CONFIRMATION OF LEGAL BOUNDARIES, SITE CONSTRAINTS & HIGHWAYS.

DRAWING BASED ON SITE SURVEY PLAN 27603Y_03 FROM JPP.

THE HARRIS GROUP LTD DOES NOT ACCEPT LIABILITY FOR ANY DEVIATION TO OUR DRAWINGS OR SPECIFICATION.

01:WEST ELEVATION
Scale 1:200

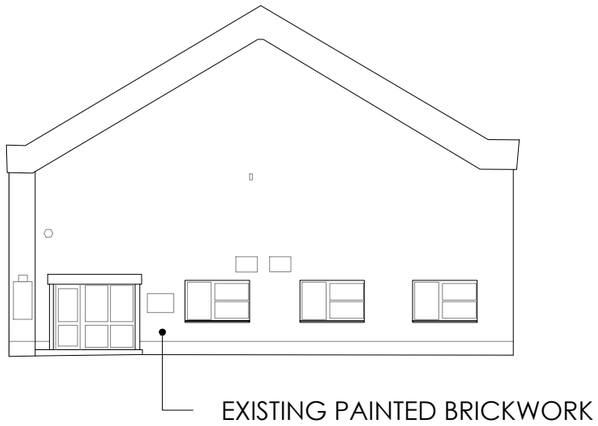

02:SOUTH ELEVATION
Scale 1:200

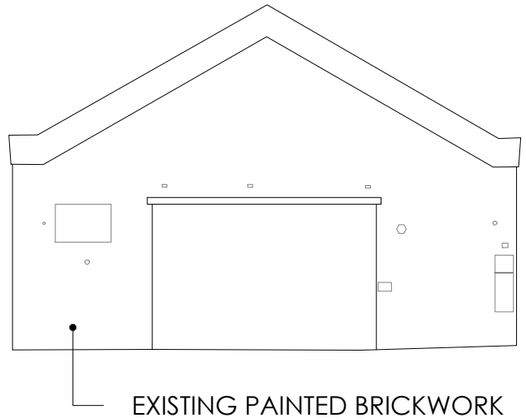

03:NORTH ELEVATION
Scale 1:200

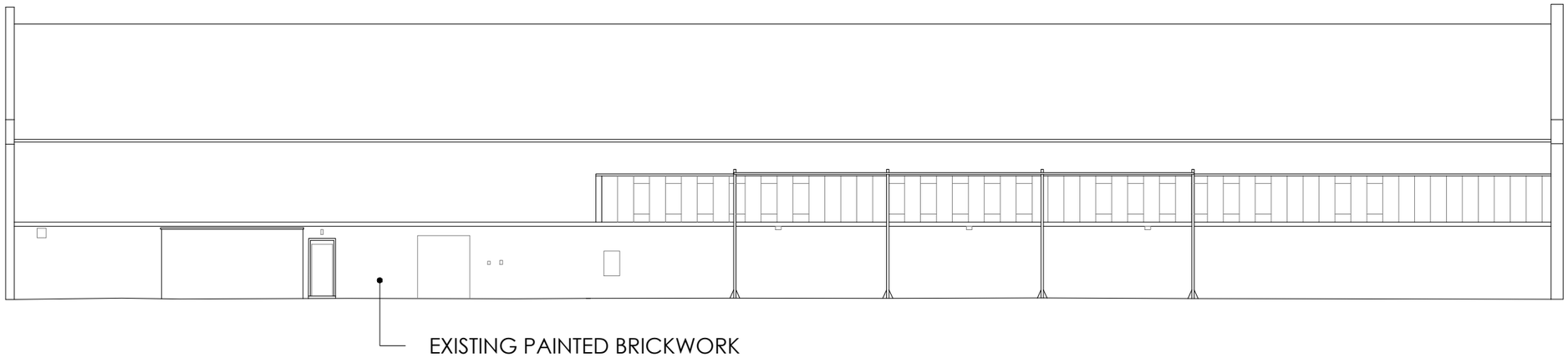

04:EAST ELEVATION
Scale 1:200

Rev	Date	Description	Rev By	Chk'd By
-	dd.mm.yy	-----	---	---

Project Title	PROPOSED DEMOLITION UNIT 10 AND WORKS TO UNIT 6 UNIT 6 & 10 BARTON PARK, CHICKENHALL LANE EASTLEIGH SO50 6RR				
Client	JLL				
Status	PLANNING				
Scale	1:200	Drawing Size	A3		
Date	12/01/2024	Drawn By	PD	Checked	JPG
Drawing Title	UNIT 10 EXISTING ELEVATIONS				
Job-Dwg No	19467-107			Rev	–

2 St. Johns North,
Wakefield, WF1 3QA
t. 01924 291800

Carvers Warehouse, 77 Dale Street,
Manchester, M1 2HG
t. 0161 2388555

The Old Rectory, 79 High Street,
Newport Pagnell, MK16 8AB
t. 01908 211577

101 London Road,
Reading, RG1 5BY
t. 0118 9507700

10 Gees Court, St Christophers Place,
London, W1U 1JJ
t. 0207 4091215

THE HARRIS PARTNERSHIP
ARCHITECTS
www.harrispartnership.com

1m 5m 10m 15m
Scale Bar 1:200

This drawing is copyright and may not be reproduced in whole or part without written authority.

CAD file reference