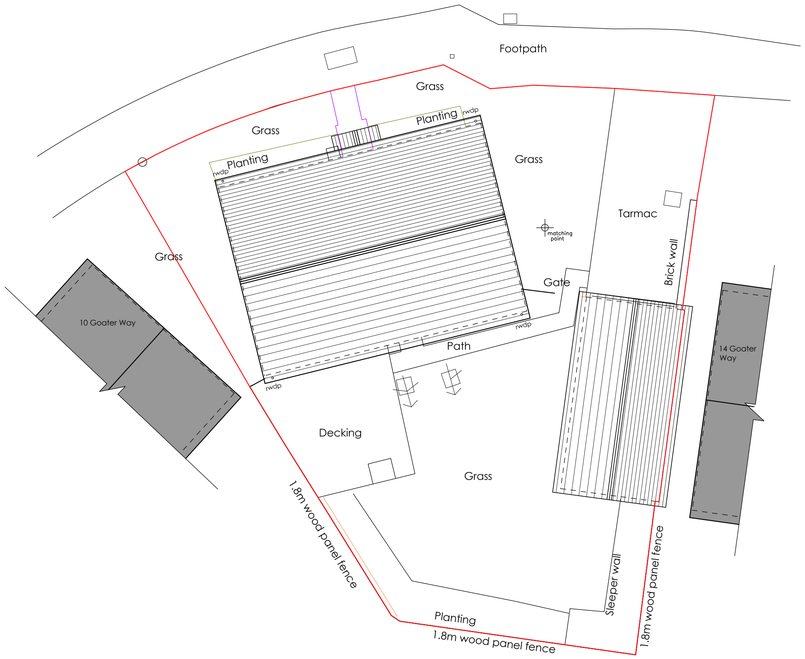

EXISTING SITE LAYOUT/ BLOCK PLAN & ROOF PLAN

0 1 2 3 4
Scale @ 1:100
Assumed Site Boundary

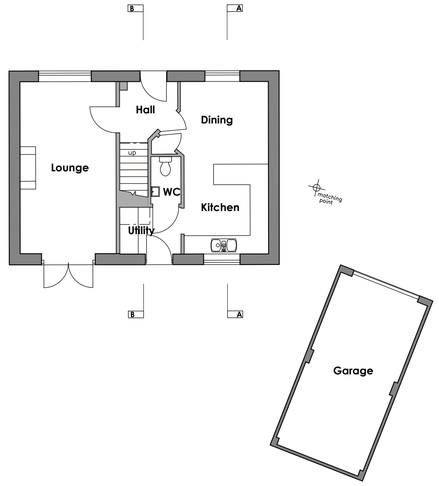

GROUND FLOOR PLAN

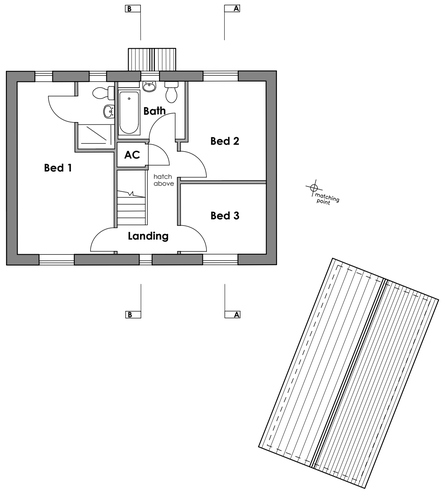

FIRST FLOOR PLAN

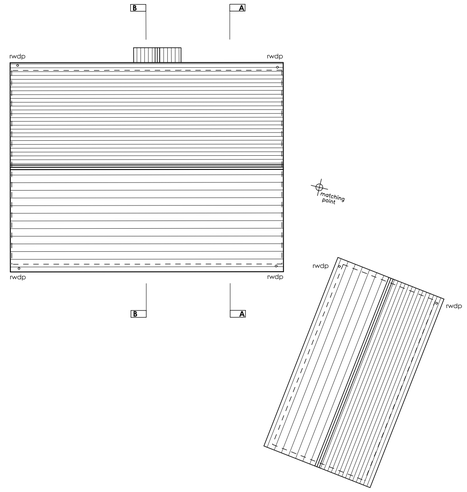

ROOF PLAN

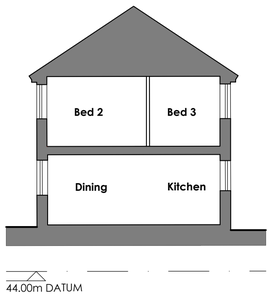

SECTION A-A

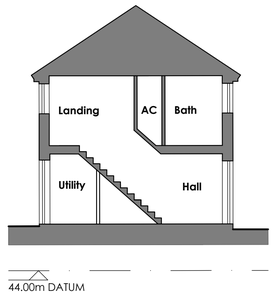

SECTION B-B

FRONT ELEVATION (North)

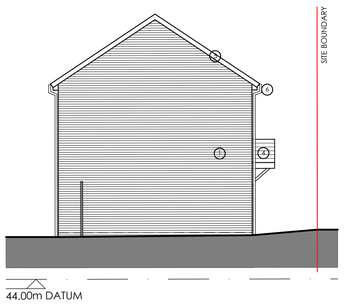

SIDE ELEVATION (East)

REAR ELEVATION (South)

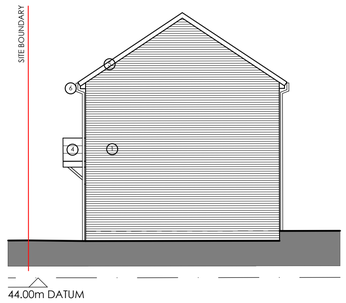

SIDE ELEVATION (West)

WGADD

Address: WHITE + GRAYARCHITECTURE / DESIGN / DEVELOP LTD
159 Chamberlayne Road, Eastleigh, SOUTHAMPTON, SO50 5JG.
16 Truleigh Drive, Portslade, BRIGHTON, BN41 2YQ.

Telephone: STEVEN (SOUTHAMPTON) 07909961007,
MARTIN (BRIGHTON) 07788175278

Email: whiteandgray@wgadd.co.uk
Website: www.wgadd.co.uk

Project Title
12 Goater Way, Fair Oak, Eastleigh, SO50 7HT

Drawing No
WG225 100-02

Revision
P01

Scale
1:100 @A1

0 1 2 3 4
Scale @ 1:100

Drawing Title
Existing Site Layout/ Block Plan & Roof Plan, Floor Plans, Sections & Elevations.

Issue Status
PLANNING ISSUE

Date
June 2024

EXISTING MATERIALS KEY

1. RED/ ORANGE FACE BRICKWORK
2. WHITE WINDOWS AND DOORS
3. BUFF STONE WINDOW CILLS/ HEADS
4. BLACK GREY ROOF TILES
5. WHITE FASCIA/ SOFFITS
6. BLACK RAINWATER GUTTER & DOWN PIPES

KEY

- Building Outline/ Landscaped Areas To Be Demolished
- Obscured Windows
- Site boundary

This drawing has been produced for planning purposes only do not use for any other reason without prior consent of WGADD LTD, this drawing is copyright.