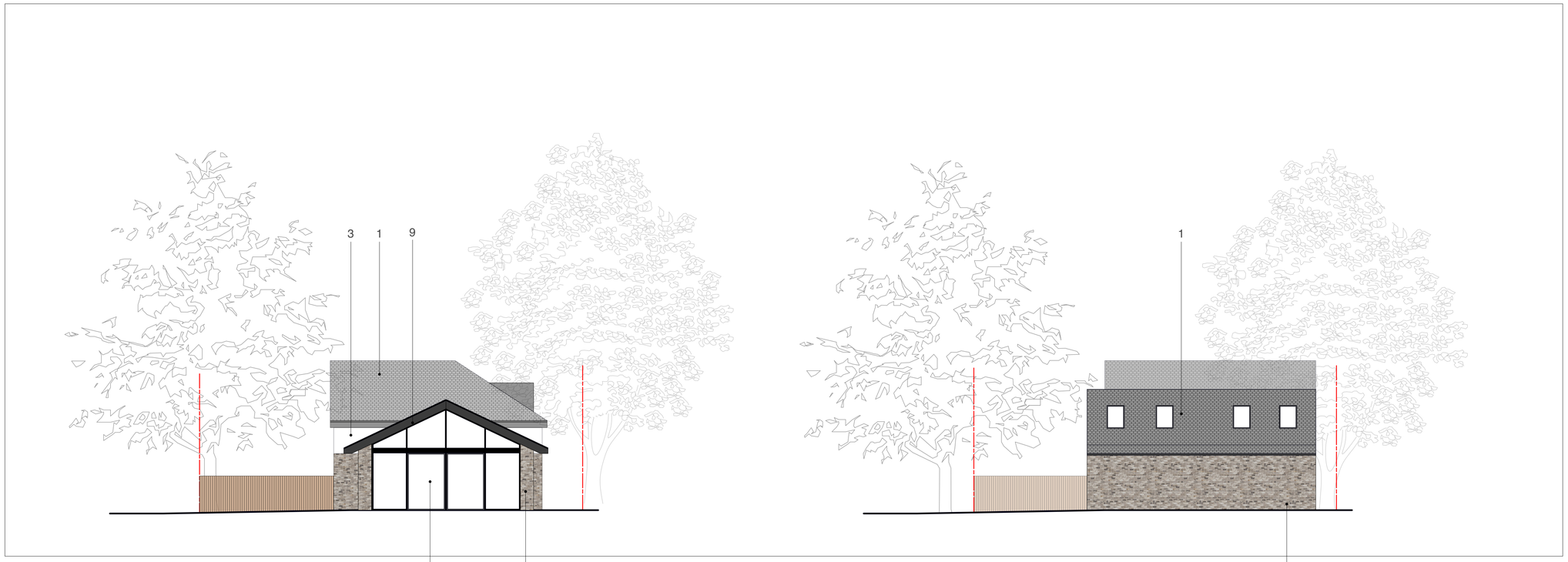

01 Proposed East Elevation
1:100

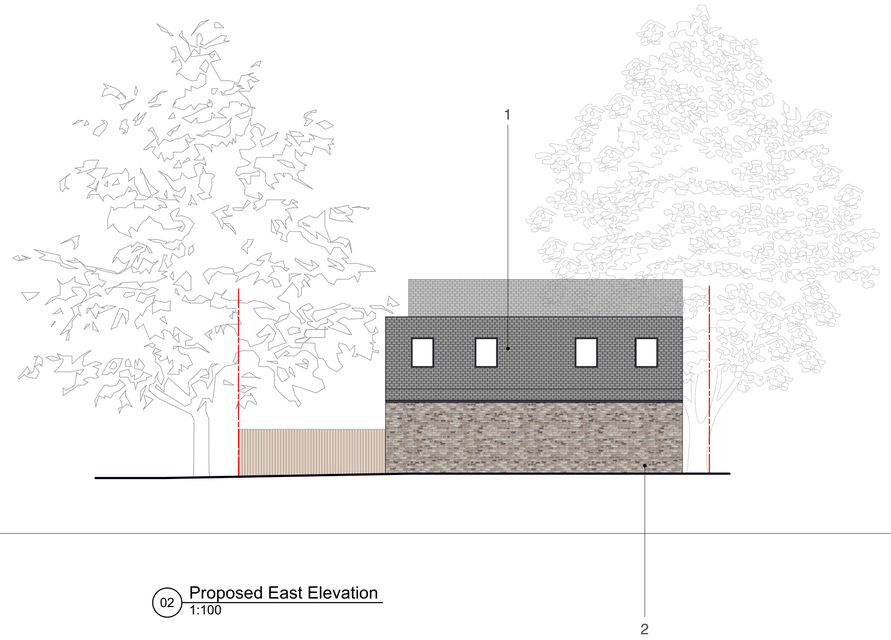

02 Proposed East Elevation
1:100

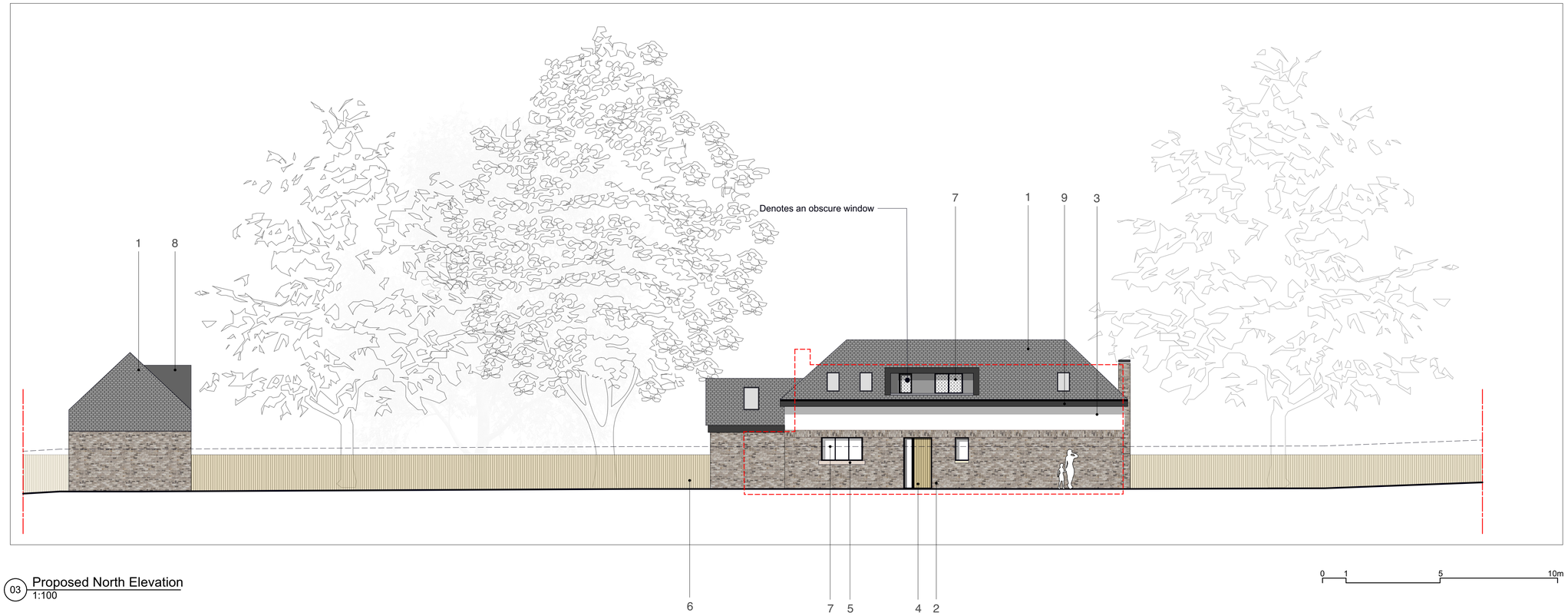

03 Proposed North Elevation
1:100

General Notes

1. **This drawing is © copyright BLUNN Architects 2024. No unauthorised reproduction of any kind is permitted.**
2. No Dimensions to be scaled from this drawing
3. This map is reproduced from Ordnance Survey material with the permission of Ordnance Survey on behalf of the controller of Her Majesty's Stationery Office © Crown copyright. Unauthorised reproduction infringes Crown Copyright and may lead to prosecution or civil proceedings. (100019160), (2024)

Notes:

Key:

1. Natural slate roof
2. Buff colour brick
3. White render
4. Timber cladding - Timber finish door/panel
5. Stone cill/surround
6. Closed boarded vertical timber fence
7. Dark grey aluminium windows & doors
8. Dark grey aluminium flashing / canopy/panel
9. Dark grey painted fascia / soffit

Site Boundary

FOR PLANNING

Rev	Date	Description	Drawn	Chkd
A	30.07.24	Issued For Planning	DG	TB
-	29.05.24	Issued For Planning	DG	TB

BLUNN. ARCHITECTS

Foxcroft Studio
Oliver's Battery
Winchester
SO22 4JT

mail@blunnarchitects.com
tel:01962 275935
07977 148516

38 Nichol Road
Chandlers Ford
SO53 5AU

Proposed East & North Elevations

Scale 1:100 @ A1/ 1:200 @ A3

P1091-A-ELE-311