This drawing is the copyright of HNW Architects Ltd Registered No. 3589904
All dimensions must be verified on site prior to construction.
Do not scale this drawing except for Planning Application purposes.
Ordnance Survey Licence No. 100000200
Only PDF issues of this drawing are controlled. All other formats of this drawing (e.g. .dwg Autocad or .rvt Revit files) are un-controlled and are used at your own risk.
This drawing must not be copied, transmitted or passed to a third party, without written consent.

Note:
Setting Out is based on survey drawing by Interlock Survey:
Ref: 240501-ELE
Dated: June 2024

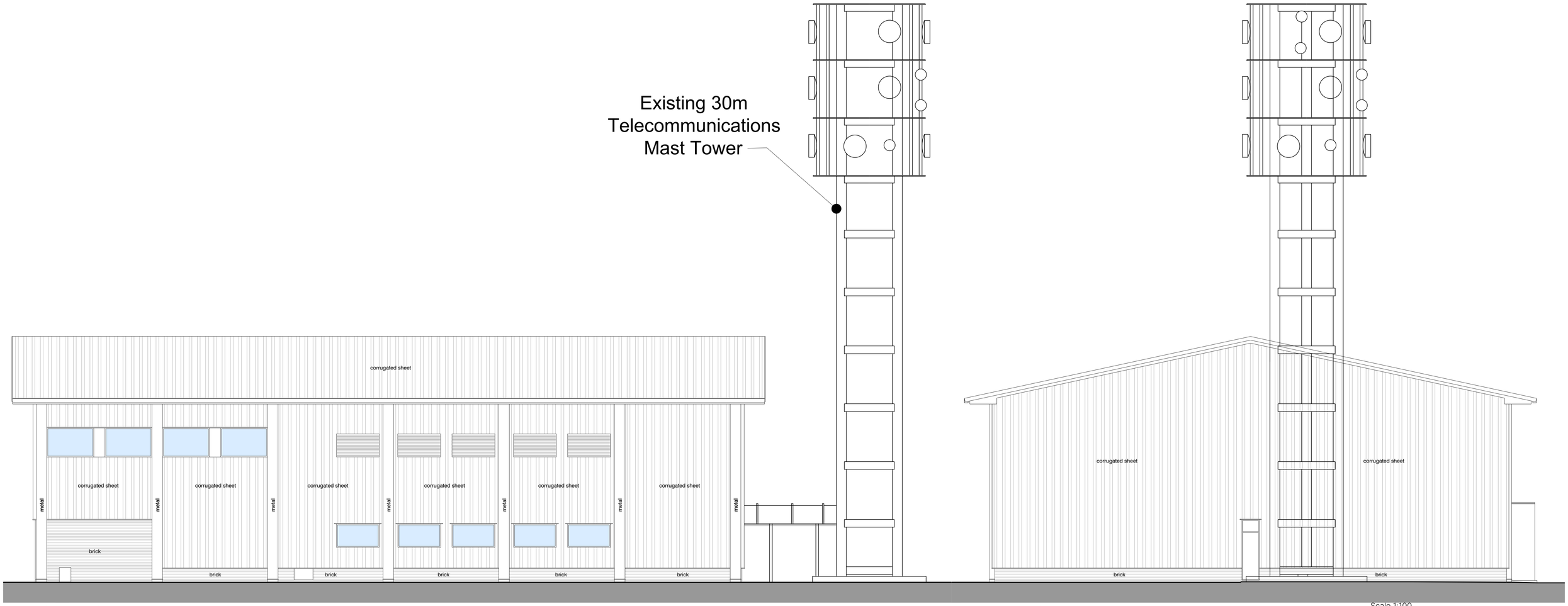

Elevation 3

Elevation 4



Existing Street views

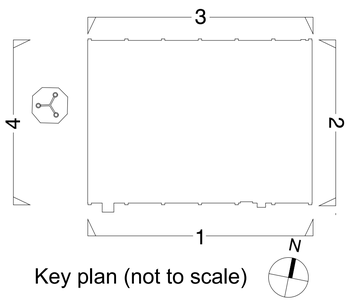

Key plan (not to scale)

Scale 1:100

0m 1m 2.5m 5m 10m

Rev	Amendments	By	Chkd	Date
P02	Layout Updated	CS	SD	15.07.24
P01	FIRST ISSUE	CS	SD	08.07.24

HNW Architects

Document Status
Preliminary

Client Name
Hargreaves

Project Name
Site E, Hamilton Business Park
Hedge end

Scale	HNW Project No.	Date Created
A1-1:100	24029	JULY 2024

Document Title
Existing Elevations 2 of 2

Document Reference	Revision
24029-HNW-ZZ-ZZ-DR-A-1301	P02

Chichester 61 North Street, Chichester, PO19 1NB 01243 533300
Brighton & Hove Platf9rm, Church Road, Hove, BN3 2AF 01273 932485