1 PRP200 North East Elevation
Scale - 1 : 50

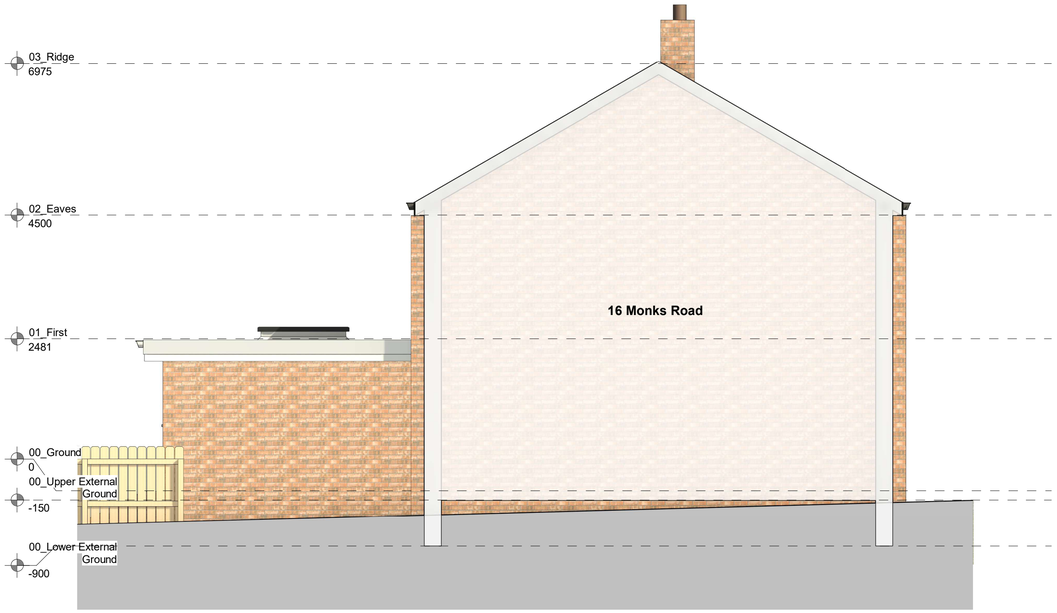

2 PRP200 North West Elevation
Scale - 1 : 50

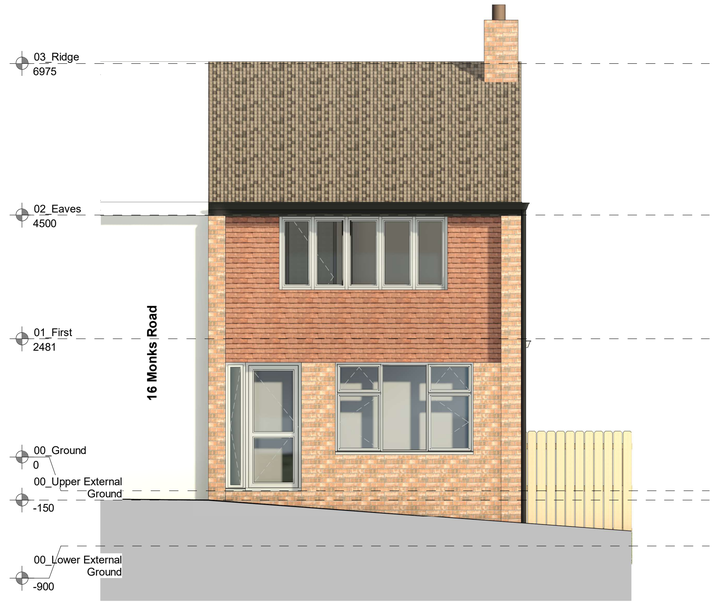

3 PRP200 South West Elevation
Scale - 1 : 50

4 PRP200 South East Elevation
Scale - 1 : 50

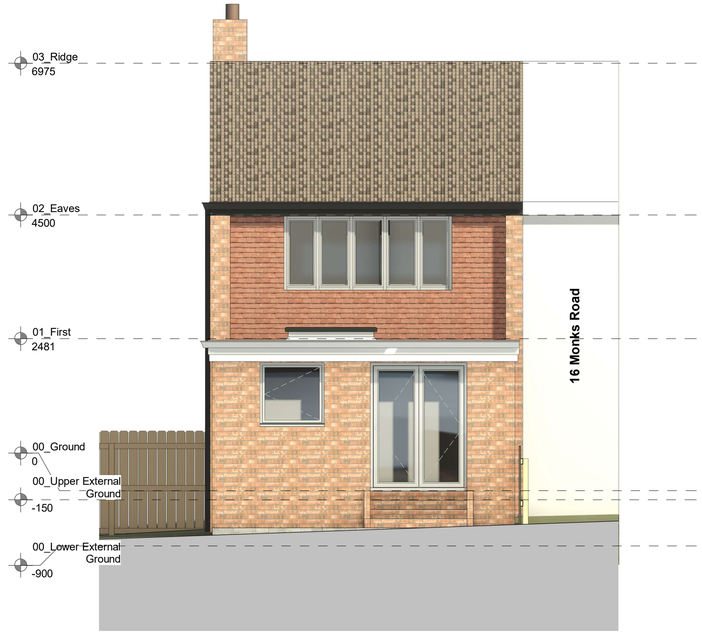

Notes:

- All drawings are subject to Planning and Building Control consent.
- The details shown are for design intent purposes only and are subject to further design development with suppliers and sub-contracters
- Proposals subject to consultation and approval from Local Authority Building Control or an Approved Inspector
- All setting out dimensions should be checked on-site prior to construction and any discrepancies and/or omissions should be reported to the Architect immediately

0 1 2 3m
Scale 1:50

DRAWING STRICTLY FOR PLANNING & BUILDING CONTROL SUBMISSION
For drawing enquiries, please contact Heim Architecture at info@heim.archi
www.heim.archi

Drawn By: HA
Date: 07.09.24
Checked By: HA
Date: 07.09.24

Rev.	Date	Details	Drawn	Chkd

Issued for: PLANNING

Project/Client: Rachel Fortescue
14 Monks Road
Netley Abbey SO31 5DW

Project No: 24106
Scale: 1 : 50 @ A1

Drawing: Proposed Elevations

Dwg No: PRP200
Rev:

heim.

© Heim Architecture. All drawings provided by Heim Architecture are to be used strictly for planning permission and building control submissions only. These drawings strictly not to be used for setting out on site or any other works than the purpose stated.