PAGERPOWER
Urban & Renewables

Solar Photovoltaic Glint and Glare Study

Ylem Renewables Ltd

South Point 3 & 4

September 2024

PLANNING SOLUTIONS FOR:

- Solar
- Telecoms
- Railways
- Defence
- Buildings
- Wind
- Airports
- Radar
- Mitigation

www.pagerpower.com

ADMINISTRATION PAGE

Job Reference:	13786A
Author:	Ricky Tso
Telephone:	+44 (0) 1787 319001
Email:	ricky@pagerpower.com

Reviewed By:	Vijayatha Vijayaraghavan, Jacob Cunningham
Email:	vijayatha@pagerpower.com, jacob@pagerpower.com

Issue	Date	Detail of Changes
1	September 2024	Initial issue

Confidential: The contents of this document may not be disclosed to others without permission.

Copyright © 2024 Pager Power Limited

Stour Valley Business Centre, Brundon Lane, Sudbury, CO10 7GB

T:*+44 (0)1787 319001* E:*info@pagerpower.com* W: *www.pagerpower.com*

All aerial imagery (unless otherwise stated) is taken from Google Earth. Copyright © 2024 Google.

EXECUTIVE SUMMARY

Report Purpose

Pager Power has been retained to assess the potential effects of glint and glare from a proposed rooftop solar photovoltaic (PV) development located at Hamle-le-Rice, Hampshire, England. The assessment pertains to the potential impact upon aviation activity at Southampton Airport.

Overall Conclusions

No solar reflections are geometrically possible towards the ATC tower and the 2-mile approach paths for runways thresholds 02 and 20 at Southampton Airport. No impact is predicted, and no mitigation is required.

Guidance and Studies

Guidelines exist in the UK (produced by the Civil Aviation Authority) and in the USA (produced by the Federal Aviation Administration) with respect to solar developments and aviation activity. The UK CAA guidance is relatively high-level and does not prescribe a formal methodology. A specific national guidance policy for determining the impact of glint and glare on aviation activity has also not been produced to date. Therefore, in the absence of this, Pager Power reviewed more general existing planning guidelines and the available studies (discussed below) in the process of defining its own glint and glare assessment guidance and methodology[1]. This methodology defines the process for determining the impact upon aviation activity.

Pager Power's approach is to undertake geometric reflection calculations and, where a solar reflection is predicted, consider the screening (existing and/or proposed) between the receptor and the reflecting solar panels. Where appropriate, solar intensity calculations are undertaken in line with the Sandia National Laboratories' FAA methodology[2]. The scenario in which a solar reflection can occur for all receptors is then identified and discussed, and a comparison is made against the available solar panel reflection studies to determine the overall impact.

The available studies have measured the intensity of reflections from solar panels with respect to other naturally occurring and manmade surfaces. The results show that the reflections produced are of intensity similar to or less than those produced from still water and significantly less than reflections from glass and steel[3].

---

[1] Pager Power Glint and Glare Guidance, Fourth Edition, September 2022.

[2] Formerly mandatory for on-airfield solar developments in the USA under the FAA's interim policy, superseded in 2021 with a policy that effectively requires individual airports to sign off on their on-airfield development as they see fit.

[3] SunPower, 2009, SunPower Solar Module Glare and Reflectance (appendix to Solargen Energy, 2010).

Assessment Results – ATC Tower

No solar reflections are geometrically possible towards the ATC at Southampton Airport. No impact is predicted, and no mitigation is required.

Assessment Results – Runway Approaches 02 & 20

No solar reflections are geometrically possible towards the 2-mile approach paths for runways 02 and 20 at Southampton Airport. No impact is predicted, and no mitigation is required.

LIST OF CONTENTS

Administration Page 2
Executive Summary 3
Report Purpose 3
Overall Conclusions 3
Guidance and Studies 3
Assessment Results – ATC Tower 4
Assessment Results – Runway Approaches 02 & 20 4
List of Contents 5
List of Figures 7
List of Tables 7
About Pager Power 8
1 Introduction 9
1.1 Overview 9
1.2 Pager Power's Experience 9
1.3 Glint and Glare Definition 9
2 Proposed Development Location and Details 10
2.1 Proposed Development Site Layout Plan 10
2.2 Solar Panel Technical Information 13
2.3 Reflector Areas 13
3 Glint and Glare Assessment Methodology 15
3.1 Guidance and Studies 15
3.2 Background 15
3.3 Methodology 15
3.4 Assessment Methodology and Limitations 16
4 Identification of Receptors 17
4.1 Aviation Receptors 17
5 Glint and Glare Assessment – Technical Results 21
5.1 Overview 21

6 Overall Conclusions 26
6.1 ATC Tower 26
6.2 Runway Approaches 02 & 20 26
6.3 Overall Conclusions 26
Appendix A – Overview of Glint and Glare Guidance 27
Overview 27
UK Planning Policy 27
Aviation Assessment Guidance 29
Civil Aviation Authority consolidation of UK Regulation 139/2014 35
Appendix B – Overview of Glint and Glare Studies 36
Overview 36
Reflection Type from Solar Panels 36
Solar Reflection Studies 37
Appendix C – Overview of Sun Movements and Relative Reflections 40
Appendix D – Glint and Glare Impact Significance 41
Overview 41
Impact Significance Definition 41
Assessment Process – ATC Tower 42
Assessment Process – Approaching Aircraft 43
Appendix E – Reflection Calculations Methodology 44
Pager Power Methodology 44
Forge Reflection Calculations Methodology 46
Appendix F – Assessment Limitations and Assumptions 47
Pager Power's Model 47
Forge's Sandia National Laboratories' (SGHAT) Model 49
Appendix G – Receptor and Reflector Area Details 50
ATC Receptor Details 50
Runway Details 50
Terrain Height 50
Modelled Reflector Data 51

LIST OF FIGURES

Figure 1 Proposed development site layout plan for rooftop panel – South Point 3 ... 10

Figure 2 Proposed development site layout plan for rooftop panel – South Point 4 ... 11

Figure 3 Panel layout on aerial imagery ... 12

Figure 4 Development location relative to Southampton Airport ... 12

Figure 5 Assessed reflector areas ... 14

Figure 6 Southampton Airport approach path receptors relative to the proposed solar development ... 18

Figure 7 Aerodrome chart for Southampton Airport ... 19

Figure 8 Location of the ATC Tower within Southampton Airport ... 20

Figure 9 Ground-based view of the ATC Tower at Southampton Airport (visual control room circled) ... 20

LIST OF TABLES

Table 1 Solar panel technical information ... 13

Table 2 Glare intensity designation ... 21

Table 3 Geometric analysis results – Southampton Airport ... 25

ABOUT PAGER POWER

Pager Power is a dedicated consultancy company based in Suffolk, UK. The company has undertaken projects in 59 countries within Europe, Africa, America, Asia and Australasia.

The company comprises a team of experts to provide technical expertise and guidance on a range of planning issues for large and small developments.

Pager Power was established in 1997. Initially the company focus was on modelling the impact of wind turbines on radar systems. Over the years, the company has expanded into numerous fields including:

- Renewable energy projects;
- Building developments;
- Aviation and telecommunication systems.

Pager Power prides itself on providing comprehensive, understandable and accurate assessments of complex issues in line with national and international standards. This is underpinned by its custom software, longstanding relationships with stakeholders and active role in conferences and research efforts around the world.

Pager Power's assessments withstand legal scrutiny and the company can provide support for a project at any stage.

1 INTRODUCTION

1.1 Overview

Pager Power has been retained to assess the potential effects of glint and glare from a proposed rooftop solar photovoltaic (PV) development located at Hamle-le-Rice, Hampshire, England. The assessment pertains to the potential impact upon aviation activity at Southampton Airport.

This report contains the following:

- Solar development details;
- Explanation of glint and glare;
- Southampton Airport details;
- Overview of relevant guidance and relevant studies;
- Overview of Sun movement;
- Assessment methodology;
- Identification of receptors;
- Glint and glare assessment for identified receptors;
- Results discussion.

The relevant technical analysis is presented in each section. Following the assessment, conclusions and recommendations are made.

1.2 Pager Power's Experience

Pager Power has undertaken over 1,400 Glint and Glare assessments in the UK and internationally. The studies have included assessment of civil and military aerodromes, railway infrastructure and other ground-based receptors including roads and dwellings.

1.3 Glint and Glare Definition

The definition of glint and glare is as follows[4]:

- Glint – a momentary flash of bright light typically received by moving receptors or from moving reflectors;
- Glare – a continuous source of bright light typically received by static receptors or from large reflective surfaces.

The term 'solar reflection' is used in this report to refer to both reflection types i.e. glint and glare.

[4] These definitions are aligned with those presented within the National Policy Statement for Renewable Energy Infrastructure (EN-3) – published by the Department for Energy Security and Net Zero in January 2024 and the Federal Aviation Administration in the USA.

2 PROPOSED DEVELOPMENT LOCATION AND DETAILS

2.1 Proposed Development Site Layout Plan

Figures 1 to 2 below show the site layout[5] plans for the rooftop panels for the South Point 3 and South Point 4 respectively. The blue rectangles show the solar panel location.

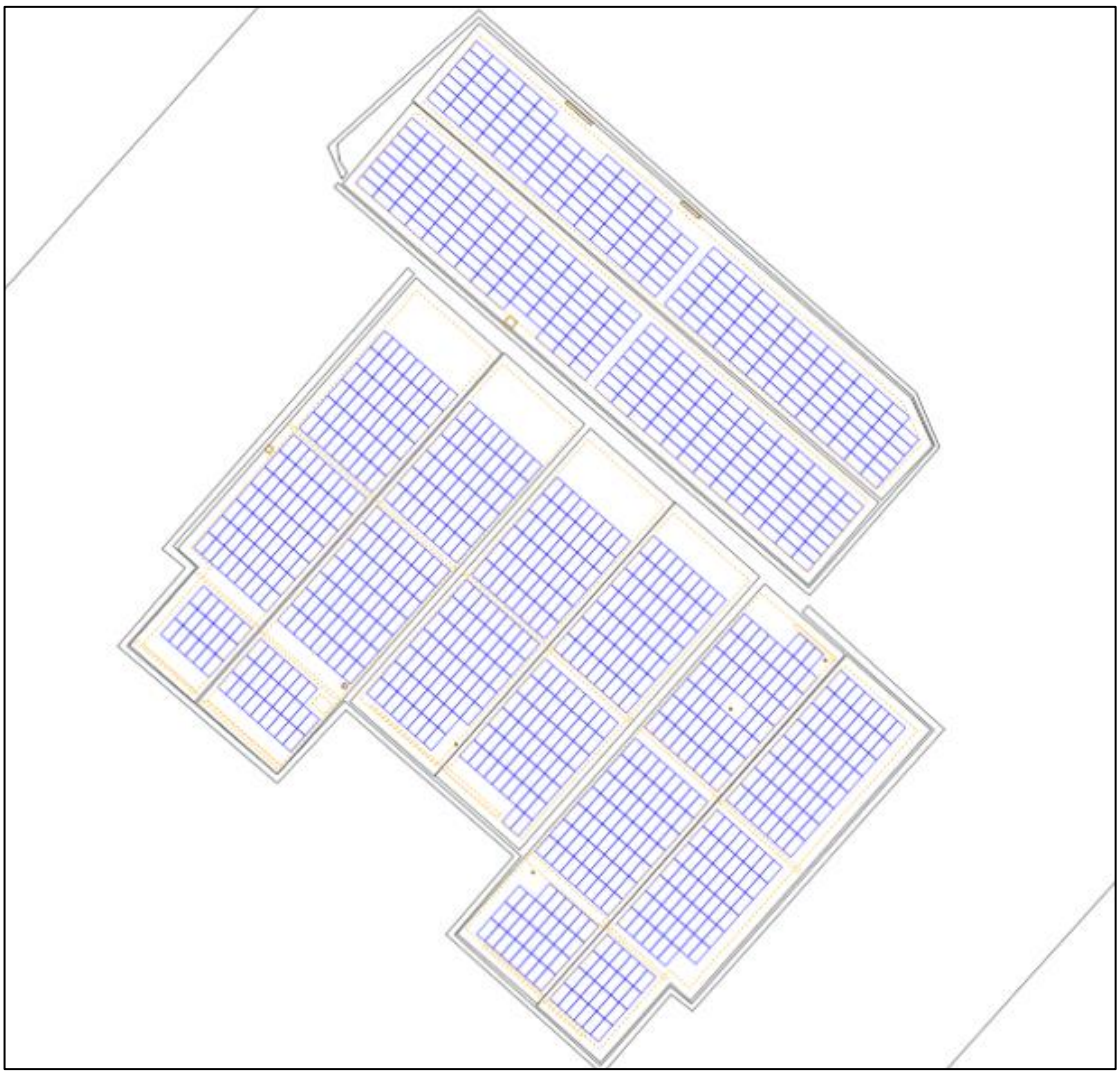

Figure 1 *Proposed development site layout plan for rooftop panel – South Point 3*

[5] Source: CooperVision SP3 - SE design PVSol June 2024 - MPAN 829.docx (cropped),
CooperVision SP4 - SE design PVSol June 2024 - MPAN 358.docx (cropped)

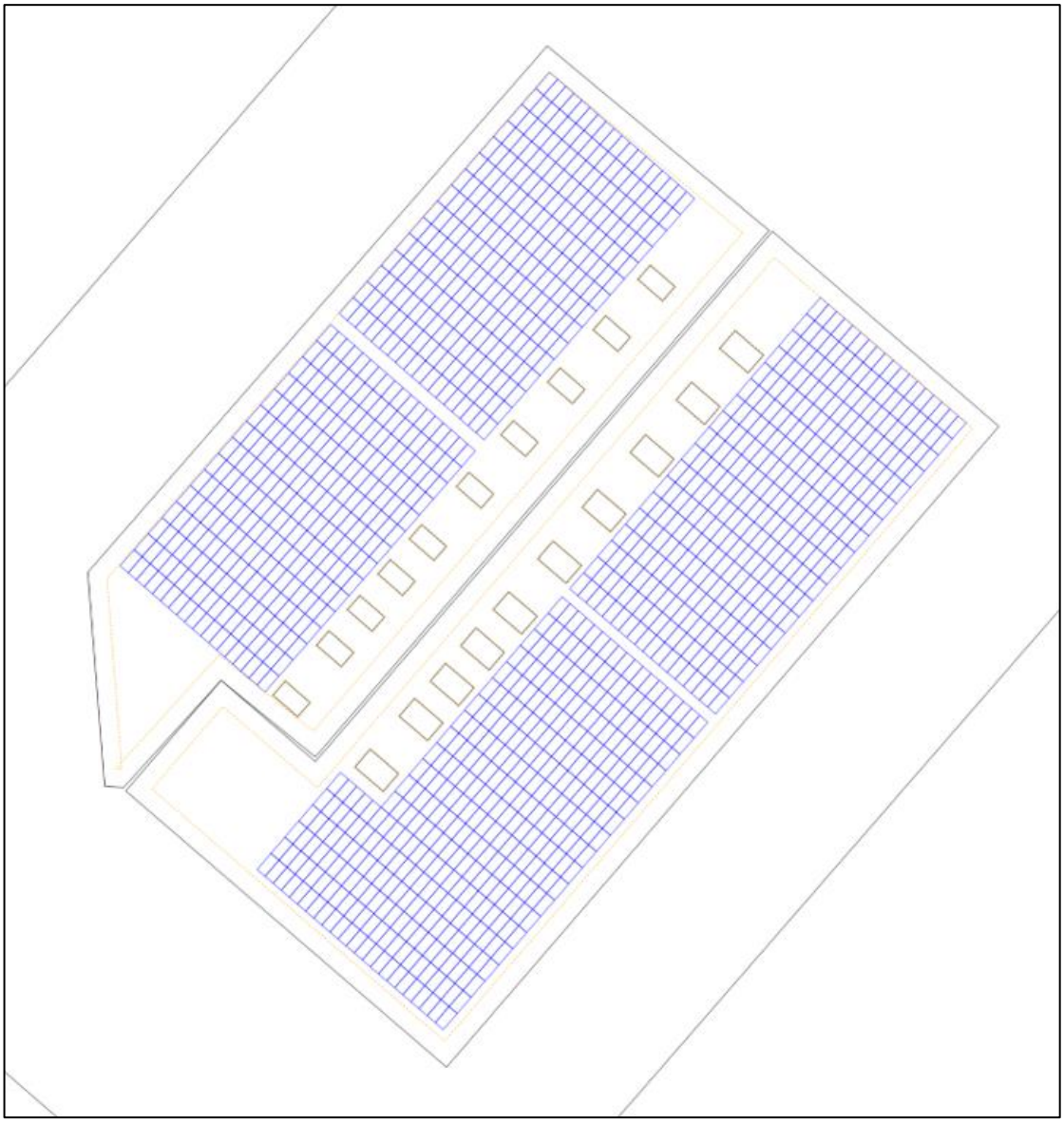

Figure 2 *Proposed development site layout plan for rooftop panel – South Point 4*

Figure 3 below shows the panel areas, highlighted as blue polygons overlaid upon aerial imagery.

Figure 3 *Panel layout on aerial imagery*

Figure 4 shows the location of the development relative to Southampton Airport.

Figure 4 *Development location relative to Southampton Airport*

2.2 Solar Panel Technical Information

The rooftop panels are elevated to have a tilt[6]. The assessed centre height[7] of the panels is based upon an approximation from Google Earth Streetview imagery. The panels are installed in reciprocal orientations.

Table 1 below summarises the technical information of the modelled solar panels used in the technical modelling.

Panel Identifier	Azimuth angle[8]	Elevation angle[9]	Assessed centre height (agl[10])
South Point 3 Panel A	131°/311 °	5°	11.5m
South Point 3 Panel B	41°/221°	5°	7.5m
South Point 4 Panel	41°/221°	5°	7.5m

Table 1 *Solar panel technical information*

2.3 Reflector Areas

The bounding coordinates for the proposed development have been extrapolated from the site plans. The data can be found in Appendix G. Figure 5 on the following page shows the assessed reflector areas that have been used for modelling purposes.

The Pager Power model has used a resolution of 2m for this assessment. This means that a geometric calculation is undertaken for each identified receptor every 2m from within the defined areas. This resolution is sufficiently high to maximise the accuracy of the results – increasing the resolution further would not significantly change the modelling output. If a reflection is experienced from an assessed panel location, then it is likely that a reflection will be viewable from similarly located panels within the proposed solar development.

[6] Confirmed via word documents provided by client, dated 23rd of August 2024
[7] Small changes to this height are not expected to significantly change the results of modelling
[8] Direction the panels are facing relative to true north
[9] Solar panel tilt relative to the horizontal
[10] Above ground level

Figure 5 *Assessed reflector areas*

3 GLINT AND GLARE ASSESSMENT METHODOLOGY

3.1 Guidance and Studies

Appendices A and B present a review of relevant guidance and independent studies with regard to glint and glare issues from solar panels. The overall conclusions from the available studies are as follows:

- Specular reflections of the Sun from solar panels are possible;
- The measured intensity of a reflection from solar panels can vary from 2% to 30% depending on the angle of incidence;
- Published guidance shows that the intensity of solar reflections from solar panels are equal to or less than those from water. It also shows that reflections from solar panels are significantly less intense than many other reflective surfaces, which are common in an outdoor environment.

3.2 Background

Details of the Sun's movements and solar reflections are presented in Appendix C.

3.3 Methodology

3.3.1 Pager Power's Methodology

The glint and glare assessment methodology has been derived from the information provided to Pager Power through consultation with stakeholders and by reviewing the available guidance and studies. The methodology for this glint and glare assessment is as follows:

- Identify receptors in the area surrounding the solar development;
- Consider direct solar reflections from the solar development towards the identified receptors by undertaking geometric calculations;
- Consider the visibility of the panels from the receptor's location. If the panels are not visible from the receptor then no reflection can occur;
- Based on the results of the geometric calculations, determine whether a reflection can occur, and if so, at what time it will occur;
- Consider both the solar reflection from the solar development and the location of the direct sunlight with respect to the receptor's position;
- Consider the solar reflection with respect to the published studies and guidance - including intensity calculations where appropriate;
- Determine whether a significant detrimental impact is expected in line with the process presented in Appendix D.

Within the Pager Power model, the reflector area is defined, as well as the relevant receptor locations. The result is a chart that states whether a reflection can occur, the duration and the panels that can produce the solar reflection towards the receptor.

Where a solar reflection is identified for an aviation approach path receptor, intensity calculations are completed in line with the Sandia National Laboratories methodology (section 3.4.2).

3.3.2 Sandia National Laboratories' Methodology

Sandia National Laboratories developed the Solar Glare Hazard Analysis Tool (SGHAT) which is no longer freely available however it is now developed by Forge Solar. Pager Power uses this model where required for aviation receptors. Whilst strictly applicable in the USA and to solar photovoltaic developments only, the methodology is widely used by aviation stakeholders internationally.

3.4 Assessment Methodology and Limitations

Further technical details regarding the methodology of the geometric calculations and limitations are presented in Appendix E and F.

4 IDENTIFICATION OF RECEPTORS

4.1 Aviation Receptors

Southampton Airport is a Civil Aviation Authority (CAA) licenced airport, situated approximately 0.95km east of the proposed solar development. It has a physical Air Traffic Control (ATC) Tower and one operational runway, the details[11] of which are presented below:

- 02/20 measuring 1,887m by 36m (asphalt).

This runway has two associated approach paths, one for each bearing. It is Pager Power's methodology to assess whether a solar reflection can be experienced on the approach paths for the associated runways. This is considered to be the most critical stage of the flight.

A geometric glint and glare assessment has been undertaken for the approach and departure paths for runway 02/20. Locations have been selected every 0.1-miles along the extended runway centre line from 50ft above the runway threshold out to a distance of 2-miles. The height of the aircraft is determined by using a 3-degree descent path.

Figure 6, on the following page, shows the assessed aircraft approach paths, relative to the proposed solar development. The aerodrome chart for Southampton Airport is shown in Figure 7, on page 19.

[11] NATS AIP

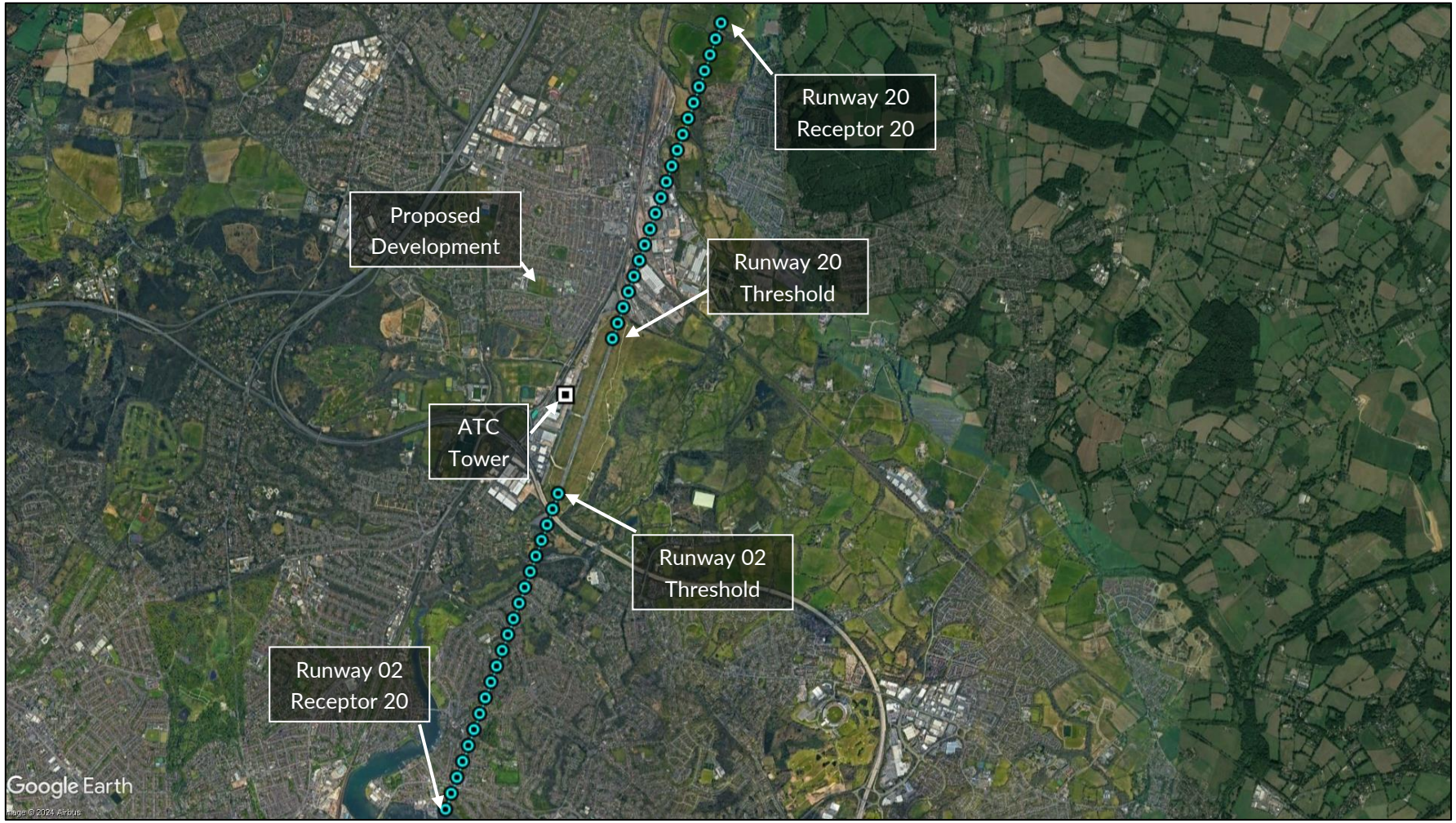

Figure 6 *Southampton Airport approach path receptors relative to the proposed solar development*

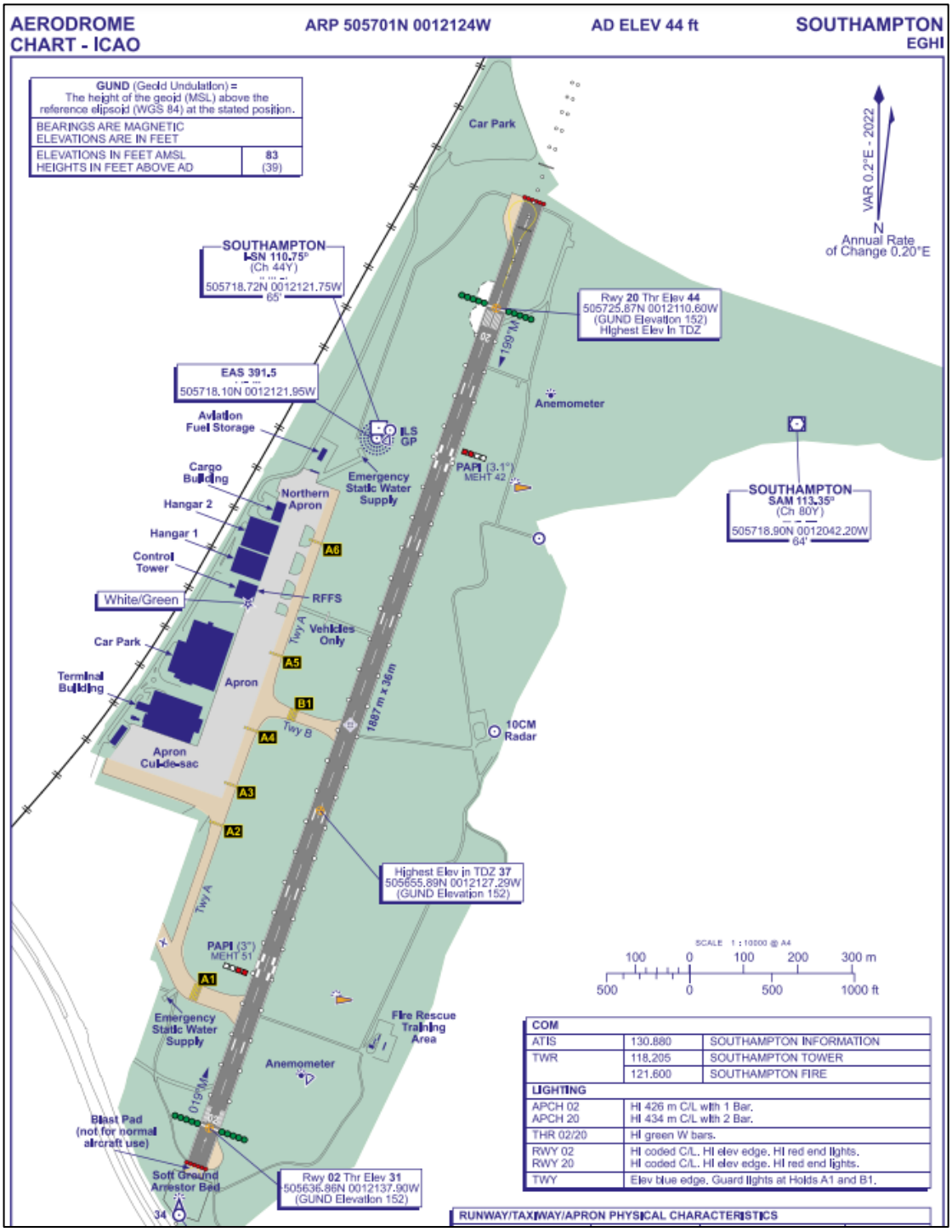

Figure 7 *Aerodrome chart for Southampton Airport*

4.1.1 ATC Tower Details

Southampton Airport has an ATC Tower, which is 15m tall and located approximately 0.7km south-west of the runway 20 threshold. The location of the ATC Tower is shown in Figure 8 below, and ground-based view of the ATC Tower is shown in Figure 9 below.

Figure 8 *Location of the ATC Tower within Southampton Airport*

Figure 9 *Ground-based view of the ATC Tower at Southampton Airport (visual control room circled)*

5 GLINT AND GLARE ASSESSMENT – TECHNICAL RESULTS

5.1 Overview

5.1.1 Glare Intensity Categorisation

The Pager Power and Forge models have been used to determine whether reflections are possible. Intensity calculations in line with the Sandia National Laboratories methodology have been undertaken for aviation receptors. These calculations are routinely required for solar photovoltaic developments on or near aerodromes. The intensity model calculates the expected intensity of a reflection with respect to the potential for an after-image (or worse) occurring. The designation used by the model is presented in Table 2 below along with the associated colour coding.

Coding Used	Intensity Key
Glare beyond 50°	'Glare outside of a pilot's primary field-of-view (50 degrees horizontally either side of the direction of travel)'
'Green' glare	'Low potential for temporary after-image'
'Yellow' glare	'Potential for temporary after-image'
'Red' glare	'Potential for permanent eye damage'

Table 2 *Glare intensity designation*

This coding has been used in the table where a reflection has been calculated and is in accordance with Sandia National Laboratories' methodology. In addition, the intensity model allows for the assessment of a variety of solar panel surface materials. This assessment has considered solar panels with a surface material of 'smooth glass with an anti-reflective coating'. It is understood that this is the most commonly used solar panel surface material. Other surfaces that could be modelled include:

- Smooth glass without an anti-reflective coating;
- Light textured glass without an anti-reflective coating;
- Light textured glass with an anti-reflective coating; or
- Deeply textured glass.

If significant glare is predicted, modelling of less reflective surfaces could be undertaken.

5.1.2 Key Considerations – ATC Towers

The process for determining the impact significance is defined in Appendix D. For an ATC Tower, the key considerations are:

- Whether a reflection is predicted to be experienced in practice;
- Whether a reflection is predicted to be operationally significant in practice or not.

Where no solar reflections are geometrically possible or where solar reflections are predicted to be significantly screened, no impact is predicted, and mitigation is not required.

Glare of any kind towards an ATC tower was formerly not permissible under the interim guidance provided by the Federal Aviation Administration in the USA[12] for on-airfield solar. Pager Power recommends a pragmatic approach to consider glare towards the ATC Tower in an operational context. Where solar reflections are of a glare intensity of 'low potential for temporary after-image' (green glare) expert assessment of the following factors is required to determine the impact significance[13]:

- The likely traffic volumes and level of safeguarding at the aerodrome. Licensed aerodromes typically have higher traffic volumes and are formally safeguarded;
- The time of day at which glare is predicted and whether the ATC Tower be operational at these times;
- The duration of any predicted glare; as glare that is experienced for low durations throughout the year is less significant than longer durations;
- Glare location relative to key operational areas;
- The location of the source of glare relative to the position of the Sun at the times and dates in which solar reflections are geometrically possible – effects that coincide with direct sunlight appear less prominent than those that do not;
- The level of predicted effect relative to existing sources of glare – a solar reflection is less noticeable by ATC controllers when there are existing reflective surfaces in the surrounding environment.

Following consideration of these mitigating factors, where the solar reflection is not deemed significant, a low impact is predicted, and mitigation is not recommended. However, consultation with the aerodrome is recommended to understand their position pertaining to solar reflections towards the ATC Tower, along with any feedback or comments regarding the proposed development.

Where the solar reflection is deemed significant or where glare with and intensity of 'potential for temporary after-image' (yellow glare) is predicted, the impact significance is moderate, and mitigation is recommended.

---

[12] This FAA guidance from 2013 has since been superseded by the FAA guidance in 2021 whereby airports are tasked with determining safety requirements themselves.

[13] This approach taken is reflective of the changes made in the 2021 FAA guidance; however, it should be noted that this guidance states that it is up to the airport to determine the safety requirements themselves. Therefore, an airport may not accept any glare towards an ATC Tower.

Where solar reflections have an intensity of 'potential for permanent eye damage', the impact significance is high, and mitigation is required.

5.1.3 Key Considerations – Approach Paths

The process for determining impact significance is defined in Appendix D. For the runway approach paths, the key considerations are:

- Whether a reflection is predicted to be experienced in practice;
- The location of glare relative to a pilot's primary field-of-view (50 degrees either side of the approach bearing);
- The intensity of glare for the solar reflections:
    - Glare with 'low potential for temporary after-image' ('green' glare);
    - Glare with 'potential for temporary after-image' ('yellow' glare);
    - Glare with 'potential for permanent eye damage' ('red' glare).
- Whether a reflection is predicted to be operationally significant in practice or not.

Where no solar reflections are geometrically possible or where solar reflections are predicted to be significantly screened, no impact is predicted, and mitigation is not required.

Where solar reflections have an intensity no greater than 'low potential for temporary after-image' (green glare) or occur outside of a pilot's primary field-of-view (50 degrees either side of the approach bearing), the impact significance is low, and mitigation is not required.

Glare with 'potential for a temporary after-image' (yellow glare) was formerly not permissible under the interim guidance provided by the Federal Aviation Administration in the USA[14] for on-airfield solar. Whilst this guidance was never formally applicable outside of the USA, it has been a common point of reference internationally. Pager Power recommends a pragmatic approach whereby instances of 'yellow' glare are evaluated in a technical and operational context. As per Pager Power's glint and glare guidance document[15], where solar reflections are of an intensity of 'potential for temporary after-image', expert assessment of the following relevant factors is required to determine the impact significance[16]:

- The likely traffic volumes and level of safeguarding at the aerodrome – licensed aerodromes typically have higher traffic volumes and are formally safeguarded. Unlicensed aerodromes have greater capacity for operational acceptance;
- The time of day at which glare is predicted and whether the aerodrome will be operational such that pilots can be on the approach at the time of day at which glare is predicted;

[14] This FAA guidance from 2013 has since been superseded by the FAA guidance in 2021 whereby airports are tasked with determining safety requirements themselves.
[15] Pager Power Glint and Glare Guidance, Fourth Edition, September 2022.
[16] This approach taken is reflective of the changes made in the 2021 FAA guidance; however, it should be noted that this guidance states that it is up to the airport to determine the safety requirements themselves. Therefore, an airport may not accept any yellow glare towards approach paths.

- The duration of any predicted glare – glare that occurs for low durations throughout the year is less likely to be experienced than glare that occurs for longer durations throughout a year;
- The location of the source of glare relative to a pilot's primary field-of-view;
- The relative size of the reflecting panel area and whether the reflecting area takes up a large percentage of a pilot's primary field-of-view;
- The location of the source of glare relative to the position of the Sun at the times and dates in which solar reflections are geometrically possible – effects that coincide with direct sunlight appear less prominent than those that do not;
- The intensity of the predicted glare;
- The level of predicted effect relative to existing sources of glare – a solar reflection is less noticeable by pilots when there are existing reflective surfaces in the surrounding environment.

Following consideration of these relevant factors, where the solar reflection is deemed not significant, a low impact is predicted, and mitigation is not recommended; however, consultation with the aerodrome is recommended to understand their position along with any feedback or comments regarding the proposed development. Where the solar reflection is deemed significant, the impact significance is moderate, and mitigation is recommended.

Where solar reflections have an intensity of 'potential for permanent eye damage', the impact significance is high, and mitigation is required.

5.1.4 Geometric Results & Discussion

The results of the geometric calculations for aviation receptors associated with Southampton Airport are presented in Table 3 below.

Receptor/Runway	Geometric Modelling Result	Glare Intensity	Comment	Impact Classification
ATC Tower	Solar reflections are not geometrically possible towards the ATC Tower	N/A	N/A	No impact
Runway 02 2-mile Approach	No solar reflections are geometrically possible towards the 2-mile approach for runway 02	N/A	N/A	No impact
Runway 20 2-mile Approach	No solar reflections are geometrically possible towards the 2-mile approach for runway 20	N/A	N/A	No impact

Table 3 *Geometric analysis results – Southampton Airport*

6 OVERALL CONCLUSIONS

6.1 ATC Tower

No solar reflections are geometrically possible towards the ATC at Southampton Airport. No impact is predicted, and no mitigation is required.

6.2 Runway Approaches 02 & 20

No solar reflections are geometrically possible towards the 2-mile approach paths for runways 02 and 20 at Southampton Airport. No impact is predicted, and no mitigation is required.

6.3 Overall Conclusions

No solar reflections are geometrically possible towards the ATC tower and the 2-mile approach paths for runways thresholds 02 and 20 at Southampton Airport. No impact is predicted, and no mitigation is required.

APPENDIX A – OVERVIEW OF GLINT AND GLARE GUIDANCE

Overview

This section presents details regarding the relevant guidance and studies with respect to the considerations and effects of solar reflections from solar panels, known as 'Glint and Glare'. The guidance is taken from the UK and USA and is useful for technical context and for reference purposes only.

This is not a comprehensive review of the data sources, rather it is intended to give an overview of the important parameters and considerations that have informed this assessment.

UK Planning Policy

Renewable and Low Carbon Energy

The National Planning Policy Framework under the planning practice guidance for Renewable and Low Carbon Energy[17] (specifically regarding the consideration of solar farms, paragraph 013) states:

'What are the particular planning considerations that relate to large scale ground-mounted solar photovoltaic Farms?

The deployment of large-scale solar farms can have a negative impact on the rural environment, particularly in undulating landscapes. However, the visual impact of a well-planned and well-screened solar farm can be properly addressed within the landscape if planned sensitively.

Particular factors a local planning authority will need to consider include:

…

- *the proposal's visual impact, the effect on landscape of glint and glare (see guidance on landscape assessment) and on* ***neighbouring uses and aircraft safety****;*
- *the extent to which there may be additional impacts if solar arrays follow the daily movement of the sun;*

…

The approach to assessing cumulative landscape and visual impact of large scale solar farms is likely to be the same as assessing the impact of wind turbines. However, in the case of ground-mounted solar panels it should be noted that with effective screening and appropriate land topography the area of a zone of visual influence could be zero.'

[17] Renewable and low carbon energy, Ministry of Housing, Communities & Local Government, date: 18 June 2015, accessed on: 01/11/2021

National Policy Statement for Renewable Energy Infrastructure

The National Policy Statement for Renewable Energy Infrastructure (EN-3)[18] sets out the primary policy for decisions by the Secretary of State for nationally significant renewable energy infrastructure. Sections 2.10.102-106 state:

'2.10.102 Solar panels are specifically designed to absorb, not reflect, irradiation.[19] However, solar panels may reflect the sun's rays at certain angles, causing glint and glare. Glint is defined as a momentary flash of light that may be produced as a direct reflection of the sun in the solar panel. Glare is a continuous source of excessive brightness experienced by a stationary observer located in the path of reflected sunlight from the face of the panel. The effect occurs when the solar panel is stationed between or at an angle of the sun and the receptor.

2.10.103 Applicants should map receptors to qualitatively identify potential glint and glare issues and determine if a glint and glare assessment is necessary as part of the application.

2.10.104 When a quantitative glint and glare assessment is necessary, applicants are expected to consider the geometric possibility of glint and glare affecting nearby receptors and provide an assessment of potential impact and impairment based on the angle and duration of incidence and the intensity of the reflection.

2.10.105 The extent of reflectivity analysis required to assess potential impacts will depend on the specific project site and design. This may need to account for 'tracking' panels if they are proposed as these may cause differential diurnal and/or seasonal impacts.

2.10.106 When a glint and glare assessment is undertaken, the potential for solar PV panels, frames and supports to have a combined reflective quality may need to be assessed, although the glint and glare of the frames and supports is likely to be significantly less than the panels.'

The EN-3 does not state which receptors should be considered as part of a quantitative glint and glare assessment. Based on Pager Power's extensive project experience, typical receptors include residential dwellings, road users, aviation infrastructure, and railway infrastructure.

---

[18] National Policy Statement for Renewable Energy Infrastructure (EN-3), Department for Energy Security & Net Zero, date: January 2024, accessed on: 17/01/2024.

[19] *'Most commercially available solar panels are designed with anti-reflective glass or are produced with anti-reflective coating and have a reflective capacity that is generally equal to or less hazardous than other objects typically found in the outdoor environment, such as bodies of water or glass buildings.'*

Sections 2.10.134-136 state:

'2.10.134 Applicants should consider using, and in some cases the Secretary of State may require, solar panels to comprise of (or be covered with) anti-glare/anti-reflective coating with a specified angle of maximum reflection attenuation for the lifetime of the permission.

2.10.135 Applicants may consider using screening between potentially affected receptors and the reflecting panels to mitigate the effects.

2.10.136 Applicants may consider adjusting the azimuth alignment of or changing the elevation tilt angle of a solar panel, within the economically viable range, to alter the angle of incidence. In practice this is unlikely to remove the potential impact altogether but in marginal cases may contribute to a mitigation strategy.'

The mitigation strategies listed within the EN-3 are relevant strategies that are frequently utilised to eliminate or reduce glint and glare effects towards surrounding observers. The most common form of mitigation is the implementation of screening along the site boundary.

Sections 2.10.158-159 state:

2.10.158 Solar PV panels are designed to absorb, not reflect, irradiation. However, the Secretary of State should assess the potential impact of glint and glare on nearby homes, motorists, public rights of way, and aviation infrastructure (including aircraft departure and arrival flight paths).

2.10.159 Whilst there is some evidence that glint and glare from solar farms can be experienced by pilots and air traffic controllers in certain conditions, there is no evidence that glint and glare from solar farms results in significant impairment on aircraft safety. Therefore, unless a significant impairment can be demonstrated, the Secretary of State is unlikely to give any more than limited weight to claims of aviation interference because of glint and glare from solar farms.

The EN-3 goes some way in acknowledging that the issue is more complex than presented in the early draft issues; though, this is still unlikely to be welcomed by aviation stakeholders, who will still request a glint and glare assessment on the basis that glare may lead to a potentially significant impact upon aviation safety.

Finally, the EN-3 relates solely to nationally significant renewable energy infrastructure and therefore does not apply to all planning applications for solar farms.

Aviation Assessment Guidance

The UK Civil Aviation Authority (CAA) issued interim guidance relating to Solar Photovoltaic Systems (SPV) on 17 December 2010 and was subject to a CAA information alert 2010/53. The formal policy was cancelled on September 7th, 2012[20] however the advice is still applicable[21] until a formal policy is developed. The relevant aviation guidance from the CAA is presented in the section below.

[20] Archived at Pager Power
[21] Reference email from the CAA dated 19/05/2014.

CAA Interim Guidance

This interim guidance makes the following recommendations (p.2-3):

'8. It is recommended that, as part of a planning application, the SPV developer provide safety assurance documentation (including risk assessment) regarding the full potential impact of the SPV installation on aviation interests.

9. Guidance on safeguarding procedures at CAA licensed aerodromes is published within CAP 738 Safeguarding of Aerodromes and advice for unlicensed aerodromes is contained within CAP 793 Safe Operating Practices at Unlicensed Aerodromes.

10. Where proposed developments in the vicinity of aerodromes require an application for planning permission the relevant LPA normally consults aerodrome operators or NATS when aeronautical interests might be affected. This consultation procedure is a statutory obligation in the case of certain major airports, and may include military establishments and certain air traffic surveillance technical sites. These arrangements are explained in Department for Transport Circular 1/2003 and for Scotland, Scottish Government Circular 2/2003.

11. In the event of SPV developments proposed under the Electricity Act, the relevant government department should routinely consult with the CAA. There is therefore no requirement for the CAA to be separately consulted for such proposed SPV installations or developments.

12. If an installation of SPV systems is planned on-aerodrome (i.e. within its licensed boundary) then it is recommended that data on the reflectivity of the solar panel material should be included in any assessment before installation approval can be granted. Although approval for installation is the responsibility of the ALH[22], as part of a condition of a CAA Aerodrome Licence, the ALH is required to obtain prior consent from CAA Aerodrome Standards Department before any work is begun or approval to the developer or LPA is granted, in accordance with the procedures set out in CAP 791 Procedures for Changes to Aerodrome Infrastructure.

13. During the installation and associated construction of SPV systems there may also be a need to liaise with nearby aerodromes if cranes are to be used; CAA notification and permission is not required.

14. The CAA aims to replace this informal guidance with formal policy in due course and reserves the right to cancel, amend or alter the guidance provided in this document at its discretion upon receipt of new information.

15. Further guidance may be obtained from CAA's Aerodrome Standards Department via aerodromes@caa.co.uk.'

FAA Guidance

The most comprehensive guidelines available for the assessment of solar developments near aerodromes has been produced by the United States Federal Aviation Administration (FAA). The first guidelines were produced initially in November 2010 and updated in 2013. A final policy was released in 2021, which superseded the interim guidance.

[22] Aerodrome Licence Holder.

The 2010 document is entitled '*Technical Guidance for Evaluating Selected Solar Technologies on Airports*'[23], the 2013 update is entitled '*Interim Policy, FAA Review of Solar Energy System Projects on Federally Obligated Airports*'[24], and the 2021 final policy is entitled '*Federal Aviation Administration Policy: Review of Solar Energy System Projects on Federally-Obligated Airports*'[25].

Key excerpts from the final policy are presented below:

Initially, FAA believed that solar energy systems could introduce a novel glint and glare effect to pilots on final approach. FAA has subsequently concluded that in most cases, the glint and glare from solar energy systems to pilots on final approach is similar to glint and glare pilots routinely experience from water bodies, glass-façade buildings, parking lots, and similar features. However, FAA has continued to receive reports of potential glint and glare from on-airport solar energy systems on personnel working in ATCT cabs. Therefore, FAA has determined the scope of agency policy should be focused on the impact of on-airport solar energy systems to federally-obligated towered airports, specifically the airport's ATCT cab.

The policy in this document updates and replaces the previous policy by encouraging airport sponsors to conduct an ocular analysis of potential impacts to ATCT cabs prior to submittal of a Notice of Proposed Construction or Alteration Form 7460-1 (hereinafter Form 7460-1). Airport sponsors are no longer required to submit the results of an ocular analysis to FAA. Instead, to demonstrate compliance with 14 CFR 77.5(c), FAA will rely on the submittal of Form 7460-1 in which the sponsor confirms that it has analyzed the potential for glint and glare and determined there is no potential for ocular impact to the airport's ATCT cab. This process will enable FAA to evaluate the solar energy system project, with assurance that the system will not impact the ATCT cab.

FAA encourages airport sponsors of federally-obligated towered airports to conduct a sufficient analysis to support their assertion that a proposed solar energy system will not result in ocular impacts. There are several tools available on the open market to airport sponsors that can analyze potential glint and glare to an ATCT cab. For proposed systems that will clearly not impact ATCT cabs (e.g., on-airport solar energy systems that are blocked from the ATCT cab's view by another structure), the use of such tools may not be necessary to support the assertion that a proposed solar energy system will not result in ocular impacts.

The excerpt above states where a solar PV development is to be located on a federally obligated aerodrome with an ATC Tower, it will require a glint and glare assessment to accompany its application. It states that pilots on approach are no longer a specific assessment requirement due to effects from solar energy systems being similar to glint and glare pilots routinely experience from water bodies, glass-façade buildings, parking lots, and similar features. Ultimately it comes down to the specific aerodrome to ensure it is adequately safeguarded, and it is on this basis that glint and glare assessments are routinely still requested.

---

[23] Archived at Pager Power

[24] Interim Policy, FAA Review of Solar Energy System Projects on Federally Obligated Airports, Department of Transportation, Federal Aviation Administration (FAA), date: 10/2013, accessed on: 08/12/2021.

[25] Federal Aviation Administration Policy: Review of Solar Energy System Projects on Federally-Obligated Airports, Federal Aviation Administration, date: May 2021, accessed on: 08/12/2021.

The policy also states that several different tools and methodologies can be used to assess the impacts of glint and glare, which was previously required to be undertaken by the Solar Glare Hazard Analysis Tool (SGHAT) using the Sandia National Laboratories methodology.

In 2018, the FAA released the latest version (Version 1.1) of the '*Technical Guidance for Evaluating Selected Solar Technologies on Airports*'[26]. Whilst the 2021 final policy also supersedes this guidance, many of the points are still relevant because aerodromes are still safeguarding against glint and glare irrespective of the FAA guidance. The key points are presented below for reference:

- *Reflectivity refers to light that is reflected off surfaces. The potential effects of reflectivity are glint (a momentary flash of bright light) and glare (a continuous source of bright light). These two effects are referred to hereinafter as "glare," which can cause a brief loss of vision, also known as flash blindness*[27].
- *The amount of light reflected off a solar panel surface depends on the amount of sunlight hitting the surface, its surface reflectivity, geographic location, time of year, cloud cover, and solar panel orientation.*
- *As illustrated on Figure 16*[28]*, flat, smooth surfaces reflect a more concentrated amount of sunlight back to the receiver, which is referred to as specular reflection. The more a surface is polished, the more it shines. Rough or uneven surfaces reflect light in a diffused or scattered manner and, therefore, the light will not be received as bright.*
- *Because the FAA has no specific standards for airport solar facilities and potential glare, the type of glare analysis may vary. Depending on site specifics (e.g., existing land uses, location and size of the project) an acceptable evaluation could involve one or more of the following levels of assessment:*
    - *A qualitative analysis of potential impact in consultation with the Control Tower, pilots and airport officials;*
    - *A demonstration field test with solar panels at the proposed site in coordination with FAA Tower personnel;*
    - *A geometric analysis to determine days and times when an impact is predicted.*
- *The extent of reflectivity analysis required to assess potential impacts will depend on the specific project site and system design.*
- ***1. Assessing Baseline Reflectivity Conditions** – Reflection in the form of glare is present in current aviation operations. The existing sources of glare come from glass windows, auto surface parking, rooftops, and water bodies. At airports, existing reflecting surfaces may include hangar roofs, surface parking, and glassy office buildings. To minimize unexpected glare, windows of air traffic control towers and airplane cockpits are coated with anti-*

---

[26] Technical Guidance for Evaluating Selected Solar Technologies on Airports, Federal Aviation Administration (FAA), date: 04/2018, accessed on: 09/12/2023.
[27] Flash Blindness, as described in the FAA guidelines, can be described as a temporary visual interference effect that persists after the source of illumination has ceased. This occurs from many reflective materials in the ambient environment.
[28] First figure in Appendix B.

reflective glazing. Operators also wear polarized eye wear. Potential glare from solar panels should be viewed in this context. Any airport considering a solar PV project should first review existing sources of glare at the airport and the effectiveness of measures used to mitigate that glare.

- ***2. Tests in the Field** – Potential glare from solar panels can easily be viewed at the airport through a field test. A few airports have coordinated these tests with FAA Air Traffic Controllers to assess the significance of glare impacts. To conduct such a test, a sponsor can take a solar panel out to proposed location of the solar project, and tilt the panel in different directions to evaluate the potential for glare onto the air traffic control tower. For the two known cases where a field test was conducted, tower personnel determined the glare was not significant. If there is a significant glare impact, the project can be modified by ensuring panels are not directed in that direction.*
- ***3. Geometric Analysis** – Geometric studies are the most technical approach for reflectivity issues. They are conducted when glare is difficult to assess through other methods. Studies of glare can employ geometry and the known path of the sun to predict when sunlight will reflect off of a fixed surface (like a solar panel) and contact a fixed receptor (e.g., control tower). At any given site, the sun moves across the sky every day and its path in the sky changes throughout year. This in turn alters the destination of the resultant reflections since the angle of reflection for the solar panels will be the same as the angle at which the sun hits the panels. The larger the reflective surface, the greater the likelihood of glare impacts.*
- *Facilities placed in remote locations, like the desert, will be far from receptors and therefore potential impacts are limited to passing aircraft. Because the intensity of the light reflected from the solar panel decreases with increasing distance, an appropriate question is how far you need to be from a solar reflected surface to avoid flash blindness. It is known that this distance is directly proportional to the size of the array in question[29] but still requires further research to definitively answer.*
- ***Experiences of Existing Airport Solar Projects** – Solar installations are presently operating at a number of airports, including megawatt-sized solar facilities covering multiple acres. Air traffic control towers have expressed concern about glint and glare from a small number of solar installations. These were often instances when solar installations were sited between the tower and airfield, or for installations with inadequate or no reflectivity analysis. Adequate reflectivity analysis and alternative siting addressed initial issues at those installations.*

Air Navigation Order (ANO) 2016

In some instances, an aviation stakeholder can refer to the ANO 2016[30] with regard to safeguarding. Key points from the document are presented below.

---

[29] Ho, Clifford, Cheryl Ghanbari, and Richard Diver. 2009. Hazard Analysis of Glint and Glare From Concentrating Solar Power Plants. SolarPACES 2009, Berlin Germany. Sandia National Laboratories.
[30] The Air Navigation Order 2016. [online] Available at: <https://www.legislation.gov.uk/uksi/2016/765/contents/made> [Accessed 4 February 2022].

Lights liable to endanger

224. (1) A person must not exhibit in the United Kingdom any light which—

(a) by reason of its glare is liable to endanger aircraft taking off from or landing at an aerodrome; or

(b) by reason of its liability to be mistaken for an aeronautical ground light is liable to endanger aircraft.

(2) If any light which appears to the CAA to be a light described in paragraph (1) is exhibited, the CAA may direct the person who is the occupier of the place where the light is exhibited or who has charge of the light, to take such steps within a reasonable time as are specified in the direction—

(a) to extinguish or screen the light; and

(b) to prevent in the future the exhibition of any other light which may similarly endanger aircraft.

(3) The direction may be served either personally or by post, or by affixing it in some conspicuous place near to the light to which it relates.

(4) In the case of a light which is or may be visible from any waters within the area of a general lighthouse authority, the power of the CAA under this article must not be exercised except with the consent of that authority.

Lights which dazzle or distract

225. A person must not in the United Kingdom direct or shine any light at any aircraft in flight so as to dazzle or distract the pilot of the aircraft.'

The document states that no 'light', 'dazzle' or 'glare' should be produced which will create a detrimental impact upon aircraft safety.

Endangering safety of an aircraft

240. A person must not recklessly or negligently act in a manner likely to endanger an aircraft, or any person in an aircraft.

Endangering safety of any person or property

241. A person must not recklessly or negligently cause or permit an aircraft to endanger any person or property.

Civil Aviation Authority consolidation of UK Regulation 139/2014

The Civil Aviation Authority (CAA) published a consolidating document[31] of UK regulations, (Implementing Rules, Acceptable Means of Compliance and Guidance Material), in 2023. A summary of material relevant to aerodrome safeguarding is presented below:

(a) The aerodrome operator should have procedures to monitor the changes in the obstacle environment, marking and lighting, and in human activities or land use on the aerodrome and the areas around the aerodrome, as defined in coordination with the CAA. The scope, limits, tasks and responsibilities for the monitoring should be defined in coordination with the relevant air traffic services providers, and with the CAA and other relevant authorities.

(b) The limits of the aerodrome surroundings that should be monitored by the aerodrome operator are defined in coordination with the CAA and should include the areas that can be visually monitored during the inspections of the manoeuvring area.

(c) The aerodrome operator should have procedures to mitigate the risks associated with changes on the aerodrome and its surroundings identified with the monitoring procedures. The scope, limits, tasks, and responsibilities for the mitigation of risks associated to obstacles or hazards outside the perimeter fence of the aerodrome should be defined in coordination with the relevant air traffic services providers, and with the CAA and other relevant authorities.

(d) The risks caused by human activities and land use which should be assessed and mitigated should include:

1. obstacles and the possibility of induced turbulence;
2. the use of hazardous, confusing, and misleading lights;
3. <u>the dazzling caused by large and highly reflective surfaces;</u>
4. sources of non-visible radiation, or the presence of moving, or fixed objects which may interfere with, or adversely affect, the performance of aeronautical communications, navigation and surveillance systems; and
5. non-aeronautical ground light near an aerodrome which may endanger the safety of aircraft and which should be extinguished, screened, or otherwise modified so as to eliminate the source of danger.

[31] https://regulatorylibrary.caa.co.uk/139-2014-pdf/PDF.pdf

APPENDIX B – OVERVIEW OF GLINT AND GLARE STUDIES

Overview

Studies have been undertaken assessing the type and intensity of solar reflections from various surfaces including solar panels and glass. An overview of these studies is presented below.

The guidelines presented are related to aviation safety. The results are applicable for the purpose of this analysis.

Reflection Type from Solar Panels

Based on the surface conditions reflections from light can be specular and diffuse. A specular reflection has a reflection characteristic similar to that of a mirror; a diffuse will reflect the incoming light and scatter it in many directions. The figure below, taken from the FAA guidance[32], illustrates the difference between the two types of reflections. Because solar panels are flat and have a smooth surface most of the light reflected is specular, which means that incident light from a specific direction is reradiated in a specific direction.

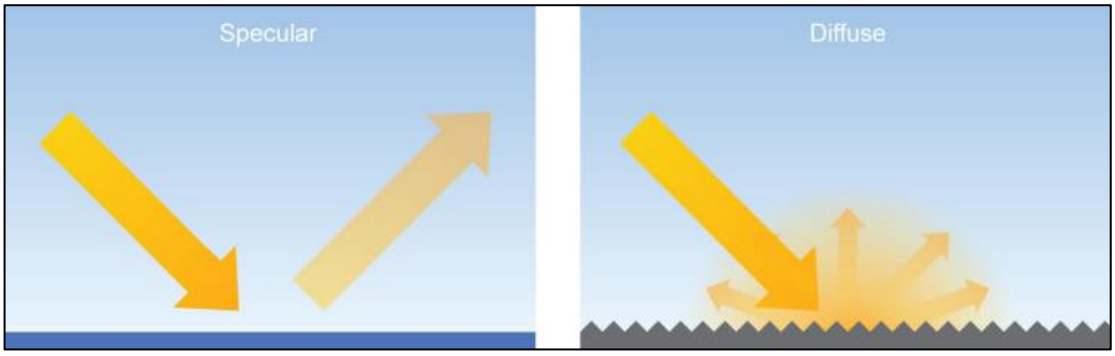

Specular and diffuse reflections

[32] Technical Guidance for Evaluating Selected Solar Technologies on Airports, Federal Aviation Administration (FAA), date: 04/2018, accessed on: 09/12/2023.

Solar Reflection Studies

An overview of content from identified solar panel reflectivity studies is presented in the subsections below.

Evan Riley and Scott Olson, "A Study of the Hazardous Glare Potential to Aviators from Utility-Scale Flat-Plate Photovoltaic Systems"

Evan Riley and Scott Olson published in 2011 their study titled: *A Study of the Hazardous Glare Potential to Aviators from Utility-Scale Flat-Plate Photovoltaic Systems*[33]". They researched the potential glare that a pilot could experience from a 25-degree fixed tilt PV system located outside of Las Vegas, Nevada. The theoretical glare was estimated using published ocular safety metrics which quantify the potential for a postflash glare after-image. This was then compared to the postflash glare after-image caused by smooth water. The study demonstrated that the reflectance of the solar cell varied with angle of incidence, with maximum values occurring at angles close to 90 degrees. The reflectance values varied from approximately 5% to 30%. This is shown on the figure below.

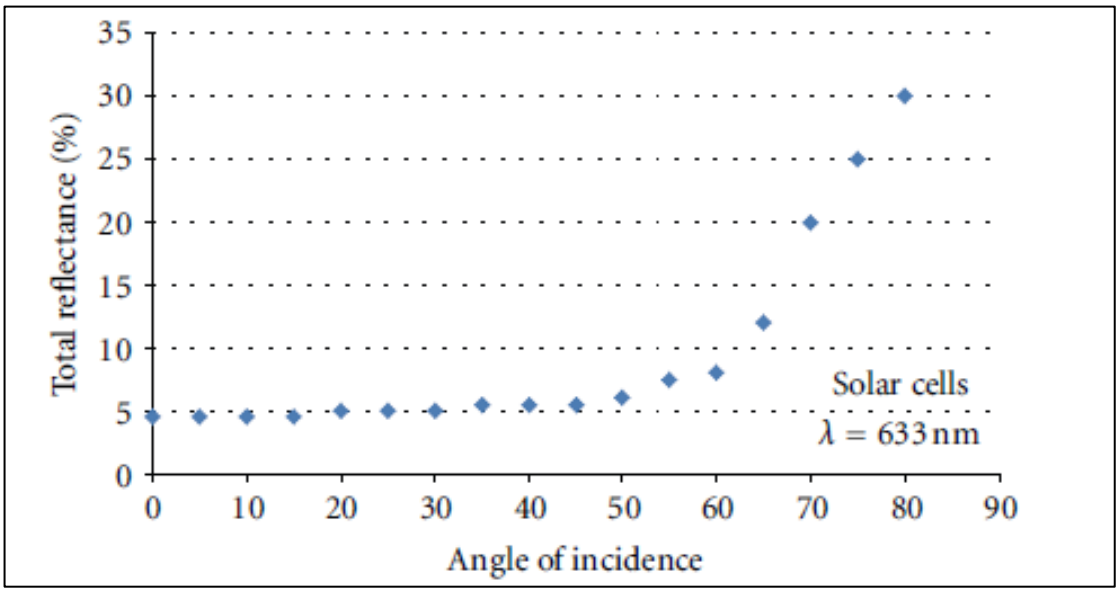

Total reflectance % when compared to angle of incidence

The conclusions of the research study were:

- The potential for hazardous glare from flat-plate PV systems is similar to that of smooth water;
- Portland white cement concrete (which is a common concrete for runways), snow, and structural glass all have a reflectivity greater than water and flat plate PV modules.

[33] Evan Riley and Scott Olson, "A Study of the Hazardous Glare Potential to Aviators from Utility-Scale Flat-Plate Photovoltaic Systems," ISRN Renewable Energy, vol. 2011, Article ID 651857, 6 pages, 2011. doi:10.5402/2011/651857

FAA Guidance – "Technical Guidance for Evaluating Selected Solar Technologies on Airports"[34]

The 2018 FAA Guidance included a diagram which illustrates the relative reflectance of solar panels compared to other surfaces. The figure shows the relative reflectance of solar panels compared to other surfaces. Surfaces in this figure produce reflections which are specular and diffuse. A specular reflection (those made by most solar panels) has a reflection characteristic similar to that of a mirror. A diffuse reflection will reflect the incoming light and scatter it in many directions. A table of reflectivity values, sourced from the figure within the FAA guidance, is presented below.

Surface	Approximate Percentage of Light Reflected[35]
Snow	80
White Concrete	77
Bare Aluminium	74
Vegetation	50
Bare Soil	30
Wood Shingle	17
Water	5
Solar Panels	5
Black Asphalt	2

Relative reflectivity of various surfaces

Note that the data above does not appear to consider the reflection type (specular or diffuse).

An important comparison in this table is the reflectivity compared to water which will produce a reflection of very similar intensity when compared to that from a solar panel. The study by Riley and Olsen study (2011) also concludes that still water has a very similar reflectivity to solar panels.

[34] Technical Guidance for Evaluating Selected Solar Technologies on Airports, Federal Aviation Administration (FAA), date: 04/2018, accessed on: 09/12/2023.
[35] Extrapolated data, baseline of 1,000 W/m^2 for incoming sunlight.

SunPower Technical Notification (2009)

SunPower published a technical notification[36] to '*increase awareness concerning the possible glare and reflectance impact of PV Systems on their surrounding environment*'.

The figure presented below shows the relative reflectivity of solar panels compared to other natural and manmade materials including smooth water, standard glass and steel.

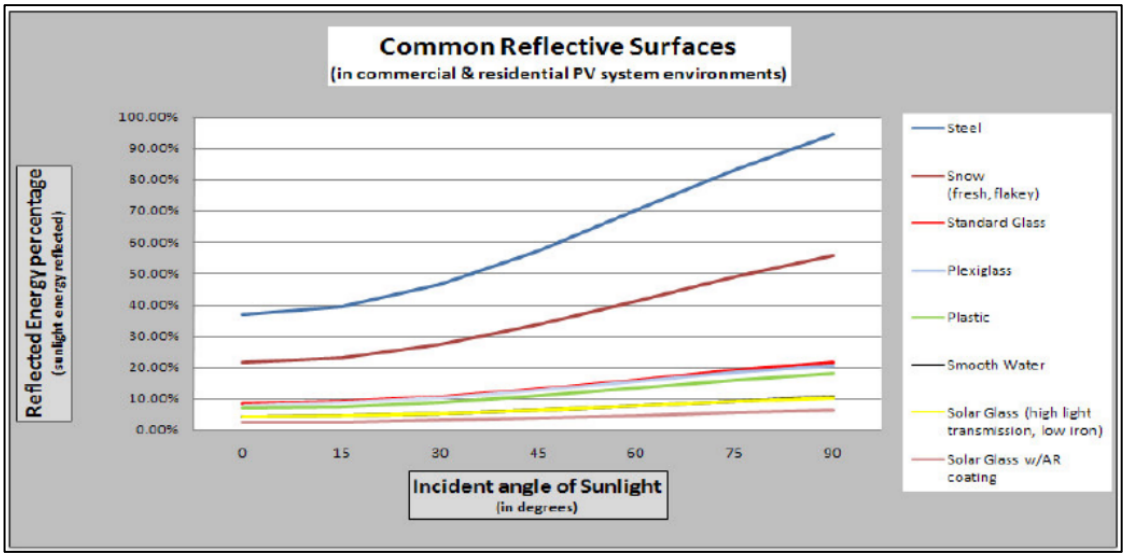

Common reflective surfaces

The results, similarly to those from Riley and Olsen study (2011) and the FAA (2010), show that solar panels produce a reflection that is less intense than those of '*standard glass and other common reflective surfaces*'.

With respect to aviation and solar reflections observed from the air, SunPower has developed several large installations near airports or on Air Force bases. It is stated that these developments have all passed FAA or Air Force standards with all developments considered "No Hazard to Air Navigation". The note suggests that developers discuss any possible concerns with stakeholders near proposed solar farms.

[36] Source: Technical Support, 2009. SunPower Technical Notification – Solar Module Glare and Reflectance.

APPENDIX C – OVERVIEW OF SUN MOVEMENTS AND RELATIVE REFLECTIONS

The Sun's position in the sky can be accurately described by its azimuth and elevation. Azimuth is a direction relative to true north (horizontal angle i.e. from left to right) and elevation describes the Sun's angle relative to the horizon (vertical angle i.e. up and down).

The Sun's position can be accurately calculated for a specific location. The following data being used for the calculation:

- Time.
- Date.
- Latitude.
- Longitude.

The following is true at the location of the solar development:

- The Sun is at its highest around midday and is to the south at this time.
- The Sun rises highest on 21 June (longest day).
- On 21 December, the maximum elevation reached by the Sun is at its lowest (shortest day).

The combination of the Sun's azimuth angle and vertical elevation will affect the direction and angle of the reflection from a reflector. The figure below shows terrain at the horizon from the proposed development location as well as the sunrise and sunset curves throughout the year.

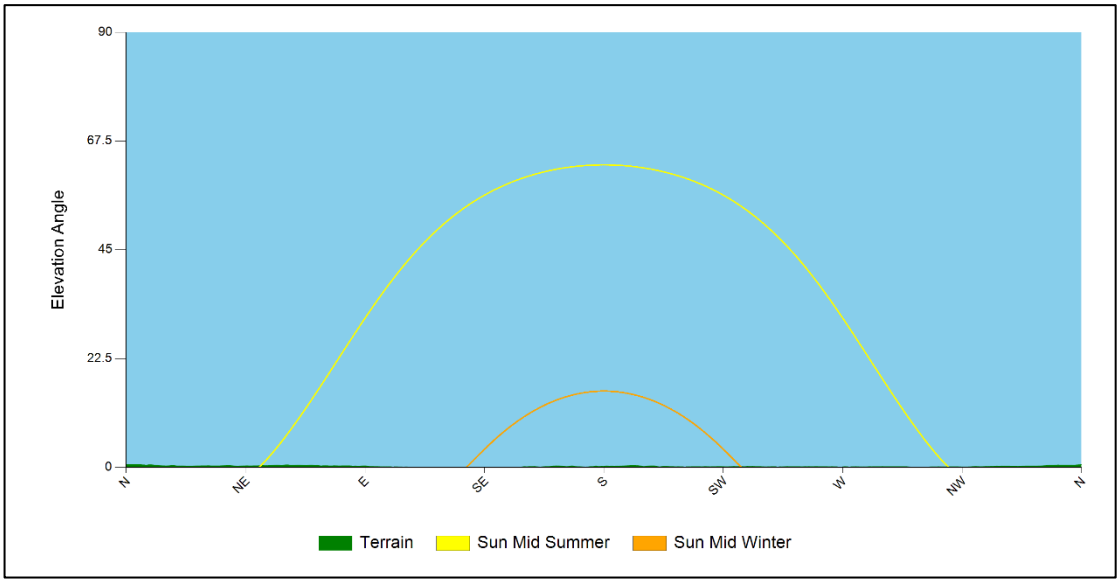

Sunrise and sunset curves

APPENDIX D – GLINT AND GLARE IMPACT SIGNIFICANCE

Overview

The significance of glint and glare will vary for different receptors. The following section presents a general overview of the significance criteria with respect to experiencing a solar reflection.

Impact Significance Definition

The table below presents the recommended definition of 'impact significance' in glint and glare terms and the requirement for mitigation under each.

Impact Significance	Definition	Mitigation Requirement
No Impact	A solar reflection is not geometrically possible or will not be visible from the assessed receptor.	No mitigation required.
Low	A solar reflection is geometrically possible however any impact is considered to be small such that mitigation is not required e.g. intervening screening will limit the view of the reflecting solar panels significantly.	No mitigation recommended.
Moderate	A solar reflection is geometrically possible and visible however it occurs under conditions that do not represent a worst-case given individual receptor criteria.	Mitigation recommended.
High	A solar reflection is geometrically possible and visible under worst-case conditions that will produce a significant impact given individual receptor criteria	Mitigation will be required if the proposed development is to proceed.

Impact significance definition

Assessment Process – ATC Tower

The charts relate to the determining the potential impact upon the ATC Tower.

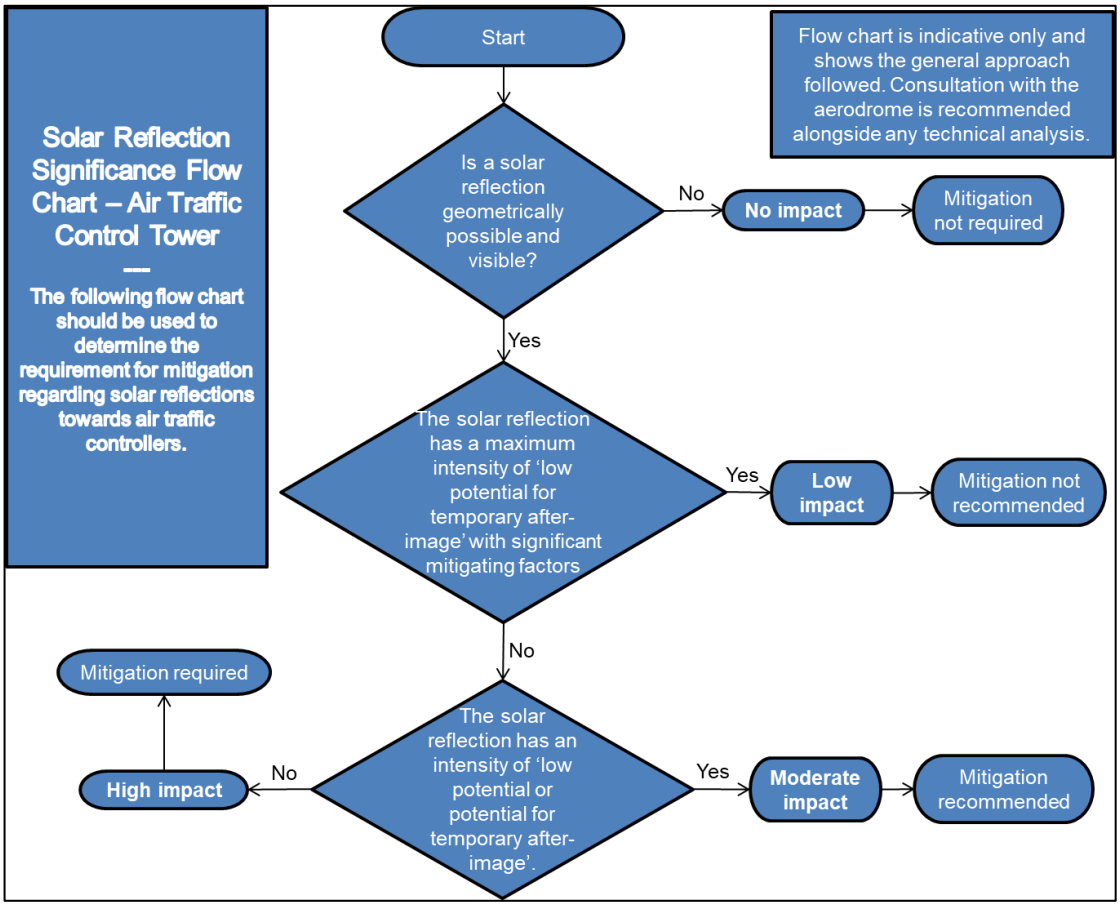

ATC tower impact significance flow chart

Assessment Process – Approaching Aircraft

The charts relate to the determining the potential impact upon approaching aircraft.

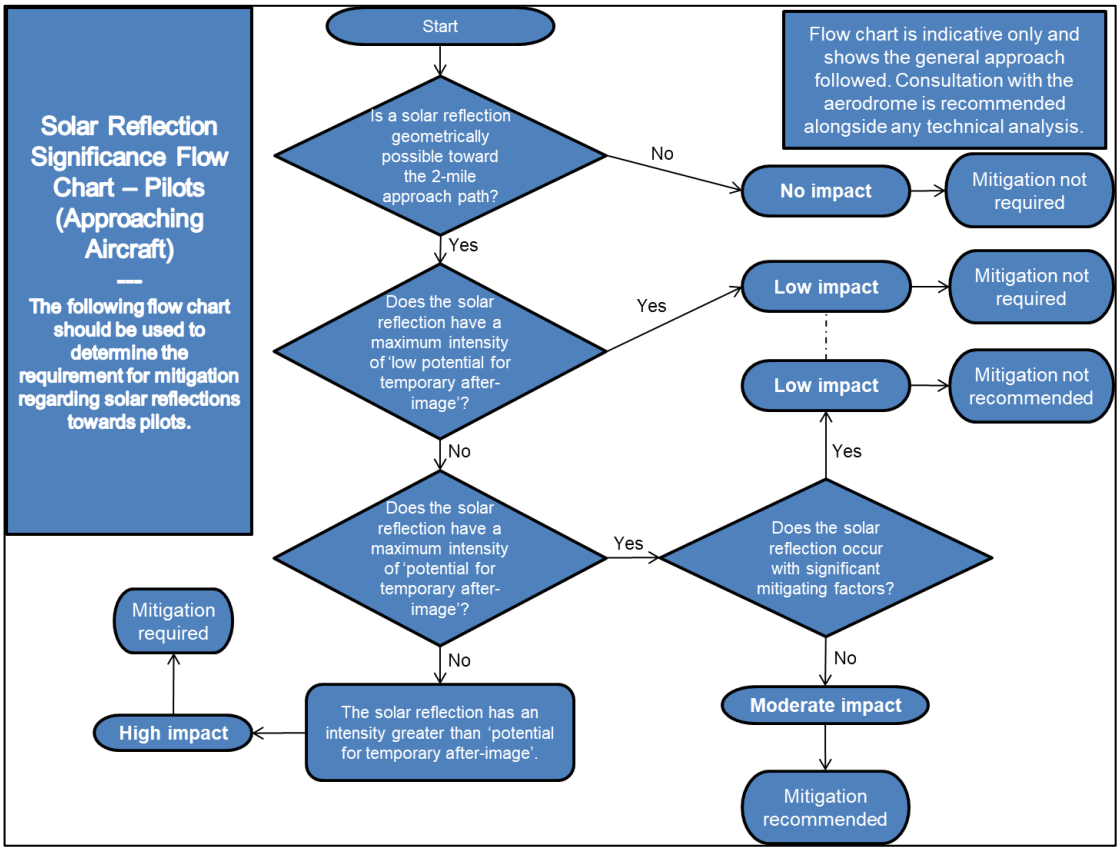

Pilots (approaching aircraft) impact significance flow chart

APPENDIX E – REFLECTION CALCULATIONS METHODOLOGY

Pager Power Methodology

The calculations are three dimensional and complex, accounting for:

- The Earth's orbit around the Sun;
- The Earth's rotation;
- The Earth's orientation;
- The reflector's location;
- The reflector's 3D Orientation.

Reflections from a flat reflector are calculated by considering the normal which is an imaginary line that is perpendicular to the reflective surface and originates from it. The diagram below may be used to aid understanding of the reflection calculation process.

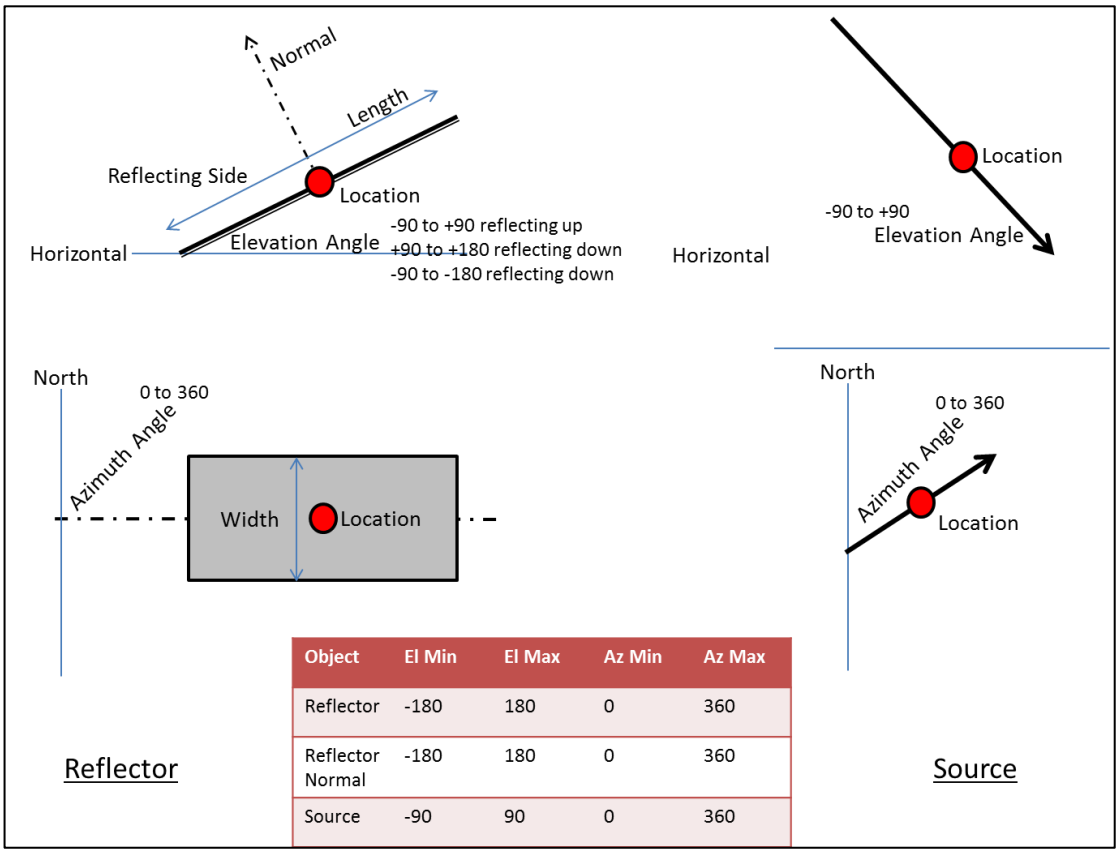

Object	El Min	El Max	Az Min	Az Max
Reflector	-180	180	0	360
Reflector Normal	-180	180	0	360
Source	-90	90	0	360

Reflection calculation process

The following process is used to determine the 3D Azimuth and Elevation of a reflection:

- Use the Latitude and Longitude of reflector as the reference for calculation purposes;
- Calculate the Azimuth and Elevation of the normal to the reflector;
- Calculate the 3D angle between the source and the normal;
- If this angle is less than 90 degrees a reflection will occur. If it is greater than 90 degrees no reflection will occur because the source is behind the reflector;
- Calculate the Azimuth and Elevation of the reflection in accordance with the following:
    - The angle between source and normal is equal to angle between normal and reflection;
    - Source, Normal and Reflection are in the same place.

Forge Reflection Calculations Methodology

Extracts taken from the Forge Solar Model are shown in the figures below and on the following page.

Fixed-Mount Parameters

Fixed-mount PV panels are described by a tilt and orientation. These parameters are referred to as the **module configuration** of the PV array.

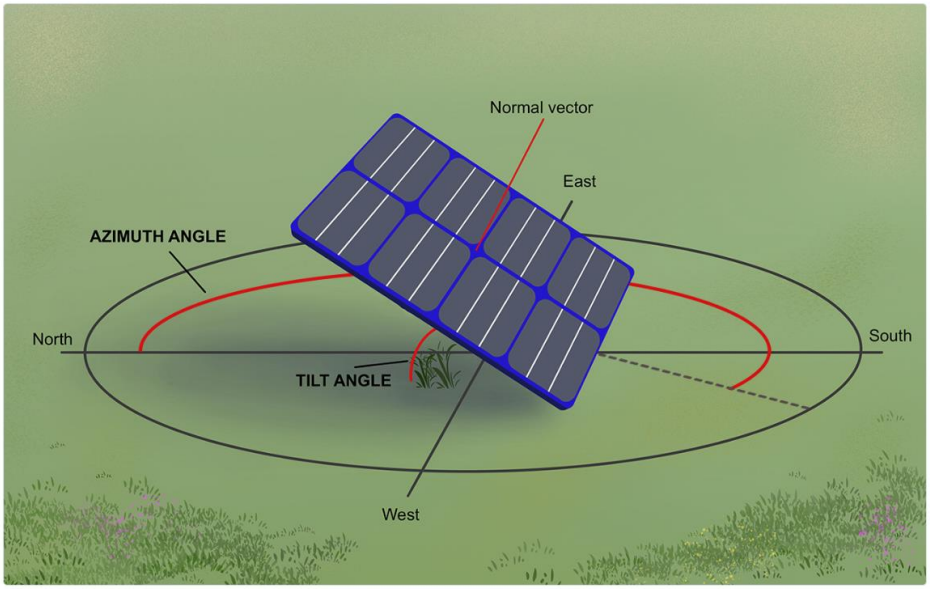

PV module orientation/azimuth and tilt. Sample illustrates south-facing module typical in northern hemisphere

Module orientation/azimuth (°)
The azimuthal facing or direction toward which the PV panels are positioned. Orientation is measured clockwise from true north. Panels which face north, which is typical in the southern hemisphere, have an orientation of 0°. Panels which face south, which is typical in the northern hemisphere, have an orientation of 180°. If a known orientation is based on magnetic north, the location-specific declination must be used to determine the orientation from true north.

Module tilt (°)
The elevation angle of the panels, measured up from flat ground. Panels lying flat on the ground (facing up) have a tilt of 0°. Tilt values between 0° and 40° are typical.

Fixed System Parameters

APPENDIX F – ASSESSMENT LIMITATIONS AND ASSUMPTIONS

Pager Power's Model

The model considers 100% sunlight during daylight hours which is highly conservative.

The model does not account for terrain between the reflecting solar panels and the assessed receptor where a solar reflection is geometrically possible.

The model considers terrain between the reflecting solar panels and the visible horizon (where the sun may be obstructed from view of the panels)[37].

It is assumed that the panel elevation angle assessed represents the elevation angle for all of the panels within each solar panel area defined.

It is assumed that the panel azimuth angle assessed represents the azimuth angle for all of the panels within each solar panel area defined.

Only a reflection from the face of the panel has been considered. The frame or the reverse of the frame of the solar panel has not been considered.

The model assumes that a receptor can view the face of every panel (point, defined in the following paragraph) within the development area whilst in reality this, in the majority of cases, will not occur. Therefore any predicted solar reflection from the face of a solar panel that is not visible to a receptor will not occur in practice.

A finite number of points within each solar panel area defined is chosen based on an assessment resolution so that a comprehensive understanding of the entire development can be formed. This determines whether a solar reflection could ever occur at a chosen receptor. The model does not consider the specific panel rows or the entire face of the solar panel within the development outline, rather a single point is defined every 'x' metres (based on the assessment resolution) with the geometric characteristics of the panel. A panel area is however defined to encapsulate all possible panel locations. See the figure below which illustrates this process.

[37] UK only.

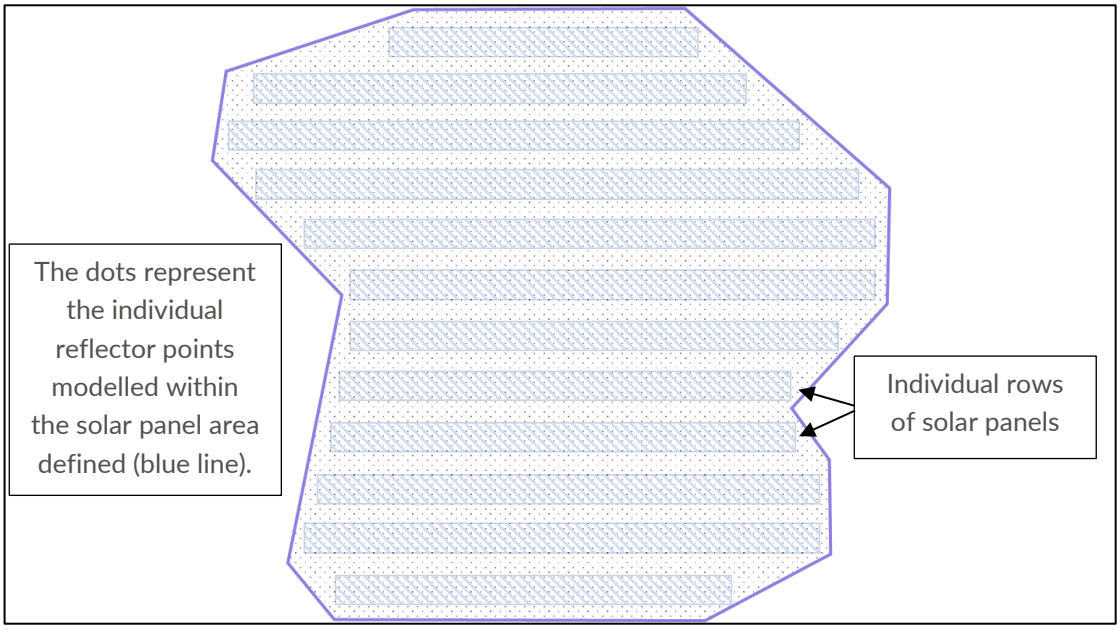

Solar panel area modelling overview

A single reflection point is chosen for the geometric calculations. This suitably determines whether a solar reflection can be experienced at a receptor location and the time of year and duration of the solar reflection. Increased accuracy could be achieved by increasing the number of heights assessed however this would only marginally change the results and is not considered significant.

The available street view imagery, satellite mapping, terrain and any site imagery provided by the developer has been used to assess line of sight from the assessed receptors to the modelled solar panel area, unless stated otherwise. In some cases, this imagery may not be up to date and may not give the full perspective of the installation from the location of the assessed receptor.

Any screening in the form of trees, buildings etc. that may obstruct the Sun from view of the solar panels is not within the modelling unless stated otherwise. The terrain profile at the horizon is considered if stated.

Forge's Sandia National Laboratories' (SGHAT) Model

The following text is taken from Forge[38] and is presented for reference.

Summary of assumptions and abstractions required by the SGHAT/ForgeSolar analysis methodology

1. Times associated with glare are denoted in Standard time. For Daylight Savings, add one hour.
2. Result data files and plots are now retained for two years after analysis completion. Files should be downloaded and saved if additional persistence is required.
3. The algorithm does not rigorously represent the detailed geometry of a system; detailed features such as gaps between modules, variable height of the PV array, and support structures may impact actual glare results. However, we have validated our models against several systems, including a PV array causing glare to the air-traffic control tower at Manchester-Boston Regional Airport and several sites in Albuquerque, and the tool accurately predicted the occurrence and intensity of glare at different times and days of the year.
4. Several calculations utilize the PV array centroid, rather than the actual glare spot location, due to algorithm limitations. This may affect results for large PV footprints. Additional analyses of array sub-sections can provide additional information on expected glare. This primarily affects analyses of path receptors.
5. Random number computations are utilized by various steps of the annual hazard analysis algorithm. Predicted minutes of glare can vary between runs as a result. This limitation primarily affects analyses of Observation Point receptors, including ATCTs. Note that the SGHAT/ForgeSolar methodology has always relied on an analytical, qualitative approach to accurately determine the overall hazard (i.e. green vs. yellow) of expected glare on an annual basis.
6. The subtended source angle (glare spot size) is constrained by the PV array footprint size. Partitioning large arrays into smaller sections will reduce the maximum potential subtended angle, potentially impacting results if actual glare spots are larger than the sub-array size. Additional analyses of the combined area of adjacent sub-arrays can provide more information on potential glare hazards. (See previous point on related limitations.)
7. The algorithm assumes that the PV array is aligned with a plane defined by the total heights of the coordinates outlined in the Google map. For more accuracy, the user should perform runs using minimum and maximum values for the vertex heights to bound the height of the plane containing the solar array. Doing so will expand the range of observed solar glare when compared to results using a single height value.
8. The algorithm does not consider obstacles (either man-made or natural) between the observation points and the prescribed solar installation that may obstruct observed glare, such as trees, hills, buildings, etc.
9. The variable direct normal irradiance (DNI) feature (if selected) scales the user-prescribed peak DNI using a typical clear-day irradiance profile. This profile has a lower DNI in the mornings and evenings and a maximum at solar noon. The scaling uses a clear-day irradiance profile based on a normalized time relative to sunrise, solar noon, and sunset, which are prescribed by a sun-position algorithm and the latitude and longitude obtained from Google maps. The actual DNI on any given day can be affected by cloud cover, atmospheric attenuation, and other environmental factors.
10. The ocular hazard predicted by the tool depends on a number of environmental, optical, and human factors, which can be uncertain. We provide input fields and typical ranges of values for these factors so that the user can vary these parameters to see if they have an impact on the results. The speed of SGHAT allows expedited sensitivity and parametric analyses.
11. The system output calculation is a DNI-based approximation that assumes clear, sunny skies year-round. It should not be used in place of more rigorous modeling methods.
12. Hazard zone boundaries shown in the Glare Hazard plot are an approximation and visual aid. Actual ocular impact outcomes encompass a continuous, not discrete, spectrum.
13. Glare locations displayed on receptor plots are approximate. Actual glare-spot locations may differ.
14. Glare vector plots are simplified representations of analysis data. Actual glare emanations and results may differ.
15. PV array tracking assumes the modules move instantly when tracking the sun, and when reverting to the rest position.

[38] Source: https://www.forgesolar.com/help/#assumptions

APPENDIX G – RECEPTOR AND REFLECTOR AREA DETAILS

ATC Receptor Details

The co-ordinates and overall altitude of the ATC Tower has been extrapolated from available maps and imagery. The ground height has been taken from Pager Power's database[39] based on the co-ordinates of the ATC Tower. The details are presented in the table below.

Longitude (°)	Latitude (°)	Ground Height (m) (amsl)	ATC Tower Height (m) (agl)	Overall Assessed Altitude (m) (amsl)
-1.35948	50.95229	13.175	15	28.175

ATC Tower receptor details

Runway Details

The table below presents the runway threshold details for Southampton Airport. Full receptor details can be provided upon request.

Runway	Longitude (°)	Latitude (°)	Threshold Altitude (m) (amsl)
02	-1.36053	50.94357	23.10
20	-1.35294	50.95719	28.53

Runway details for Southampton Airport

Terrain Height

Ground heights are interpolated based on Ordnance Survey (OS) 50 Digital Terrain Model (DTM) data.

[39] Based on OS Panorama 50m DTM

Modelled Reflector Data

The modelled reflector areas are presented in the tables below.

South Point 3 Panel A

Location	Longitude (°)	Latitude (°)	Location	Longitude (°)	Latitude (°)
1	-1.32250	50.85849	18	-1.3226	50.85849
2	-1.32292	50.85872	19	-1.32315	50.85872
3	-1.32294	50.85870	20	-1.32326	50.8587
4	-1.32306	50.85877	21	-1.32271	50.85877
5	-1.32315	50.85871	22	-1.3226	50.85871
6	-1.32259	50.85841	23	-1.32284	50.85841
7	-1.32250	50.85849	24	-1.32326	50.85849
8	-1.32273	50.85832	25	-1.32336	50.85832
9	-1.32314	50.85856	26	-1.32295	50.85856
10	-1.32325	50.85848	27	-1.32284	50.85848
11	-1.32283	50.85824	28	-1.32361	50.85824
12	-1.32273	50.85832	29	-1.32369	50.85832
13	-1.32296	50.85815	30	-1.32356	50.85815
14	-1.32349	50.85846	31	-1.3236	50.85846
15	-1.32360	50.85838	32	-1.32318	50.85838
16	-1.32307	50.85808	33	-1.32307	50.85808
17	-1.32296	50.85815	34	-1.32361	50.85815

Modelled Reflector Data – South Point 3 Panel A

South Point 3 Panel B

Location	Longitude (°)	Latitude (°)	Location	Longitude (°)	Latitude (°)
1	-1.32224	50.85850	7	-1.32223	50.85850
2	-1.32236	50.85857	8	-1.32284	50.85805
3	-1.32298	50.85812	9	-1.32276	50.85800
4	-1.32285	50.85805	10	-1.32269	50.85803
5	-1.32224	50.85850	11	-1.32212	50.85844
6	-1.32212	50.85844			

Modelled Reflector Data – South Point 3 Panel B

South Point 4 Panel

Location	Longitude (°)	Latitude (°)	Location	Longitude (°)	Latitude (°)
1	-1.32467	50.85865	7	-1.32516	50.85849
2	-1.32486	50.85850	8	-1.32542	50.85831
3	-1.32406	50.85806	9	-1.32445	50.85777
4	-1.32388	50.85820	10	-1.32425	50.85792
5	-1.32467	50.85865	11	-1.32504	50.85836
6	-1.32501	50.85840	12	-1.32501	50.85840

Modelled Reflector Data – South Point 4 Panel

PAGERPOWER

Urban & Renewables

Pager Power Limited
Stour Valley Business Centre
Sudbury
Suffolk
CO10 7GB

Tel: +44 1787 319001 **Email:** info@pagerpower.com **Web:** www.pagerpower.com