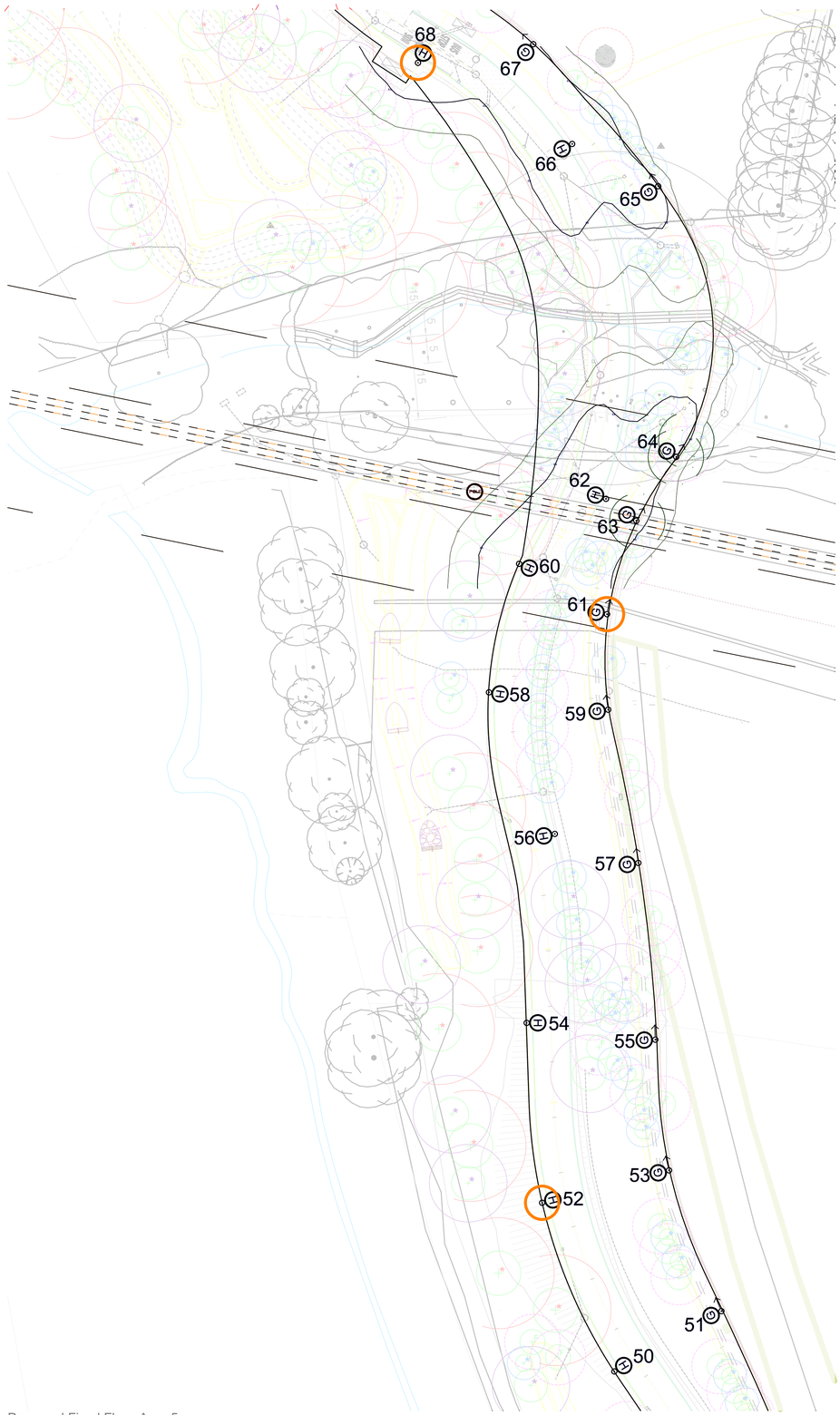

Proposed Fixed Flags Area 5
Scale 1:500

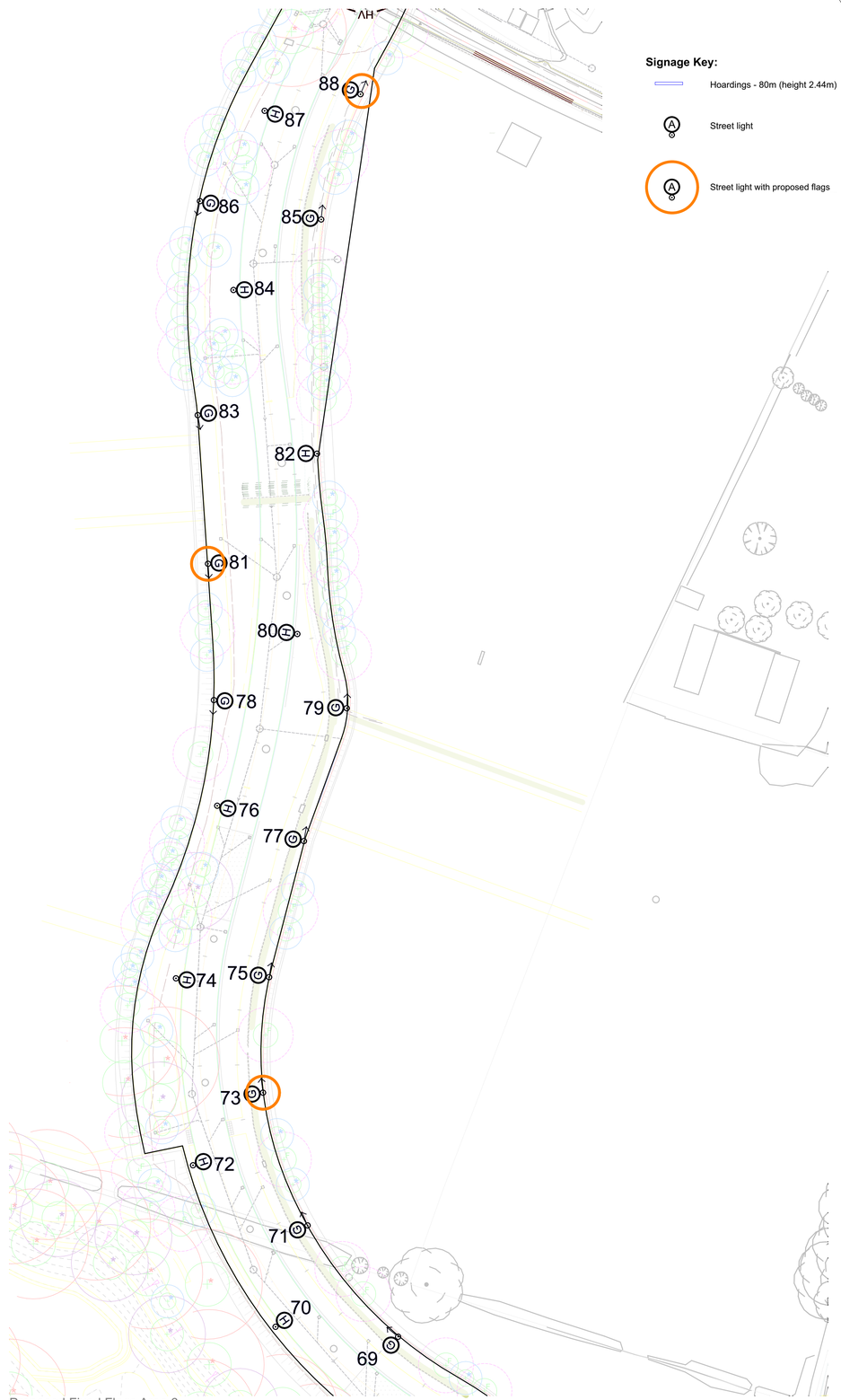

Proposed Fixed Flags Area 6
Scale 1:500

N

Signage Key:

- Hoardings - 80m (height 2.44m)
- Street light
- Street light with proposed flags

people architects

© The content of this drawing is subject to the Copyright, Designs and Patents Act 1988. Reproduction of any part of this drawing is not permitted without written consent from People Architects Ltd.

OS Crown Copyright 2024. All rights reserved. License No. 100022432. People Architects OS Paper Map Copying License No. AC0000864590

Do not scale from this drawing for construction purposes.

All dimensions must be checked by the contractor before commencing work on site.

Unless otherwise noted, boundaries have not been surveyed. The recipient of this drawing should satisfy themselves of their precise location before commencing work on site.

Any discrepancies are to be brought to the attention of People Architects Ltd.

If in doubt, ask.

Notes

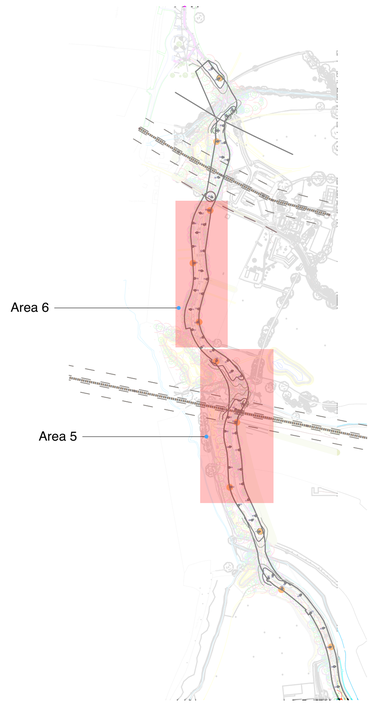

Rev	Date	Description	DB/CB

project
The Lower Acre
One Horton Heath

status
Planning

drawing title
Proposed Fixed Flags Site Plan

drawn	checked	date	scale
VH	MW	04 2025	1:500

Drawing Code

Project	Originator	Vol	Lev	Type	Role	Number	Rev
P028 -	PA	- XX -	01 -	DR -	A -	309	-