© Copyright Getmapping plc

Historical Aerial Photography

Published 1999

This aerial photography was produced by Getmapping, these vertical aerial photographs provide a seamless, full colour survey of the whole of Great Britain

Historical Aerial Photography - Segment A12

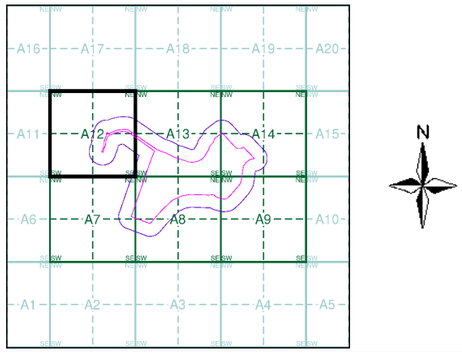

Order Details

Order Number:	366723883_1_1
Customer Ref:	4362
National Grid Reference:	445940, 117680
Slice:	A
Site Area (Ha):	32.62
Search Buffer (m):	100

Site Details

Mitchell Way, Southampton, SO50 5QJ

Landmark INFORMATION GROUP

Tel: 0844 844 9952
Fax: 0844 844 9951
Web: www.envirocheck.co.uk

Historical Mapping Legends

Ordnance Survey County Series and Ordnance Survey Plan 1:2,500

Quarry
Gravel Pit
Sand Pit
Clay Pit
Shingle
Refuse Heap
Sloping Masonry
Flat Rock
Marsh
Reeds
Osiers
Rough Pasture
Furze
Wood
Mixed Wood
Brushwood
Orchard
Fir
Ford
Stepping Stones
Ferry
Waterfall
Lock
Trig. Station
507 Altitude at Trig. Station
B.M.325·9 Bench Mark
342 Surface Level
Arrow denotes flow of water
Antiquities (site of)
Cutting
Embankment
Railway crossing Road
Level Crossing
Road crossing Railway
Railway crossing River or Canal
Road over single stream
Road over River or Canal

County Boundary (Geographical)
County & Civil Parish Boundary
Administrative County & Civil Parish Boundary
Co. Boro. Bdy. County Borough Boundary (England)
Co. Burgh Bdy. County Burgh Boundary (Scotland)

B P B S	Boundary Post or Stone	P.C.B	Police Call Box
B.R.	Bridle Road	P	Pump
E.P	Electricity Pylon	S.P	Signal Post
F.B.	Foot Bridge	St.	Sluice
F.P.	Foot Path	Sp.	Spring
G.P	Guide Post or Board	T.C.B	Telephone Call Box
M.S	Mile Stone	Tr.	Trough
M.P M.R	Mooring Post or Ring	W	Well

Ordnance Survey Plan, Additional SIMs and Supply of Unpublished Survey Information 1:2,500 and 1:1,250

Inactive Quarry, Chalk Pit or Clay Pit
Active Quarry, Chalk Pit or Clay Pit
Rock
Boulders
Cliff
Slopes
Top
Roofed Building
Glazed Roof Building
Sloping Masonry
Archway
Non-Coniferous Tree (surveyed)
Coniferous Tree (surveyed)
Non-Coniferous Trees (not surveyed)
Coniferous Trees (not surveyed)
Orchard Tree
Scrub
Bracken
Coppice, Osier
Reeds
Marsh, Saltings
Rough Grassland
Heath
Culvert
Direction of water flow
Bench Mark
Antiquity (site of)
Cave Entrance
Triangulation Station
Electricity Pylon
Electricity Transmission Line

County Boundary (Geographical)
County & Civil Parish Boundary
Civil Parish Boundary
Admin. County or County Bor. Boundary
London Borough Boundary
Symbol marking point where boundary mereing changes

BH	Beer House	P	Pillar, Pole or Post
BP, BS	Boundary Post or Stone	PO	Post Office
Cn, C	Capstan, Crane	PC	Public Convenience
Chy	Chimney	PH	Public House
D Fn	Drinking Fountain	Pp	Pump
El P	Electricity Pillar or Post	SB, S Br	Signal Box or Bridge
FAP	Fire Alarm Pillar	SP, SL	Signal Post or Light
FB	Foot Bridge	Spr	Spring
GP	Guide Post	Tk	Tank or Track
H	Hydrant or Hydraulic	TCB	Telephone Call Box
LC	Level Crossing	TCP	Telephone Call Post
MH	Manhole	Tr	Trough
MP	Mile Post or Mooring Post	Wr Pt, Wr T	Water Point, Water Tap
MS	Mile Stone	W	Well
NTL	Normal Tidal Limit	Wd Pp	Wind Pump

Large-Scale National Grid Data 1:2,500 and 1:1,250

Cliff
Slopes
Top
Rock
Rock (scattered)
Boulders
Boulders (scattered)
Positioned Boulder
Scree
Non-Coniferous Tree (surveyed)
Coniferous Tree (surveyed)
Non-Coniferous Trees (not surveyed)
Coniferous Trees (not surveyed)
Orchard Tree
Scrub
Bracken
Coppice, Osier
Reeds
Marsh, Saltings
Rough Grassland
Heath
Culvert
Direction of water flow
Triangulation Station
Antiquity (site of)
Electricity Transmission Line
Electricity Pylon
BM 231.60m Bench Mark
Buildings with Building Seed
Roofed Building
Glazed Roof Building

Civil parish/community boundary
District boundary
County boundary
Boundary post/stone
Boundary mereing symbol (note: these always appear in opposed pairs or groups of three)

Bks	Barracks	P	Pillar, Pole or Post
Bty	Battery	PO	Post Office
Cemy	Cemetery	PC	Public Convenience
Chy	Chimney	Pp	Pump
Cis	Cistern	Ppg Sta	Pumping Station
Dismtd Rly	Dismantled Railway	PW	Place of Worship
El Gen Sta	Electricity Generating Station	Sewage Ppg Sta	Sewage Pumping Station
El P	Electricity Pole, Pillar	SB, S Br	Signal Box or Bridge
El Sub Sta	Electricity Sub Station	SP, SL	Signal Post or Light
FB	Filter Bed	Spr	Spring
Fn / D Fn	Fountain / Drinking Ftn.	Tk	Tank or Track
Gas Gov	Gas Valve Compound	Tr	Trough
GVC	Gas Governer	Wd Pp	Wind Pump
GP	Guide Post	Wr Pt, Wr T	Water Point, Water Tap
MH	Manhole	Wks	Works (building or area)
MP, MS	Mile Post or Mile Stone	W	Well

Geo2™

Historical Mapping & Photography included:

Mapping Type	Scale	Date	Pg
Hampshire & Isle Of Wight	1:2,500	1886	2
Hampshire & Isle Of Wight	1:2,500	1896	3
Hampshire & Isle Of Wight	1:2,500	1909	4
Hampshire & Isle Of Wight	1:2,500	1946	5
Ordnance Survey Plan	1:1,250	1951	6
Ordnance Survey Plan	1:2,500	1951 - 1964	7
Ordnance Survey Plan	1:2,500	1963 - 1968	8
Ordnance Survey Plan	1:1,250	1963 - 1972	9
Ordnance Survey Plan	1:1,250	1971	10
Additional SIMs	1:1,250	1984 - 1991	11
Additional SIMs	1:1,250	1986	12
Additional SIMs	1:2,500	1988	13
Additional SIMs	1:1,250	1991	14
Large-Scale National Grid Data	1:1,250	1992	15
Large-Scale National Grid Data	1:1,250	1995	16
Large-Scale National Grid Data	1:1,250	1996	17
Historical Aerial Photography	1:2,500	1999	18

Historical Map - Segment A13

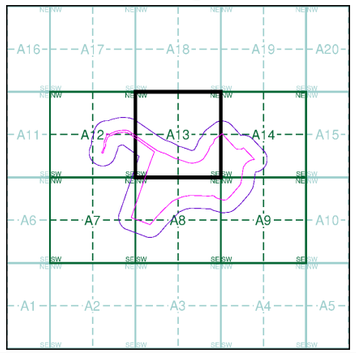

Order Details

Order Number: 366723883_1_1
Customer Ref: 4362
National Grid Reference: 445940, 117680
Slice: A
Site Area (Ha): 32.62
Search Buffer (m): 100

Site Details

Mitchell Way, Southampton, SO50 5QJ

Landmark® INFORMATION GROUP
Tel: 0844 844 9952
Fax: 0844 844 9951
Web: www.envirocheck.co.uk

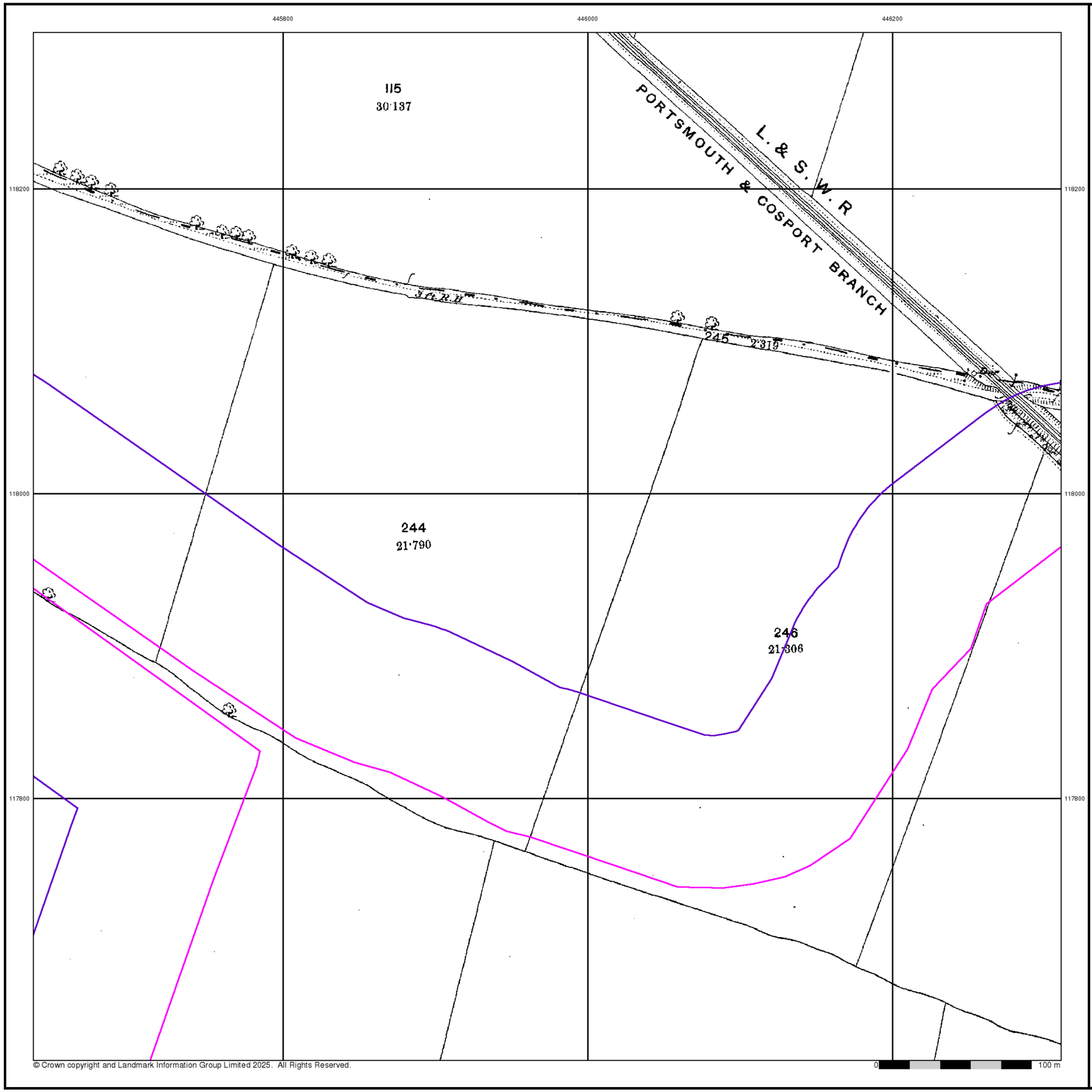

© Crown copyright and Landmark Information Group Limited 2025. All Rights Reserved.

Geo2™

Hampshire & Isle Of Wight

Published 1886

Source map scale - 1:2,500

The historical maps shown were reproduced from maps predominantly held at the scale adopted for England, Wales and Scotland in the 1840`s. In 1854 the 1:2,500 scale was adopted for mapping urban areas and by 1896 it covered the whole of what were considered to be the cultivated parts of Great Britain. The published date given below is often some years later than the surveyed date. Before 1938, all OS maps were based on the Cassini Projection, with independent surveys of a single county or group of counties, giving rise to significant inaccuracies in outlying areas.

Map Name(s) and Date(s)

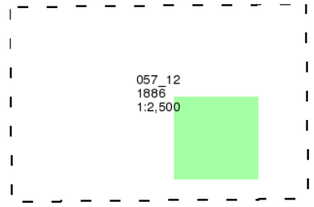

Historical Map - Segment A13

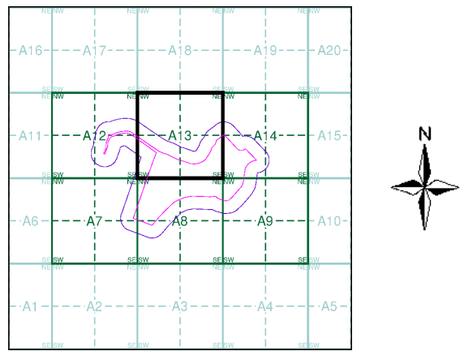

Order Details

Order Number:	366723883_1_1
Customer Ref:	4362
National Grid Reference:	445940, 117680
Slice:	A
Site Area (Ha):	32.62
Search Buffer (m):	100

Site Details

Mitchell Way, Southampton, SO50 5QJ

Landmark INFORMATION GROUP
Tel: 0844 844 9952
Fax: 0844 844 9951
Web: www.envirocheck.co.uk

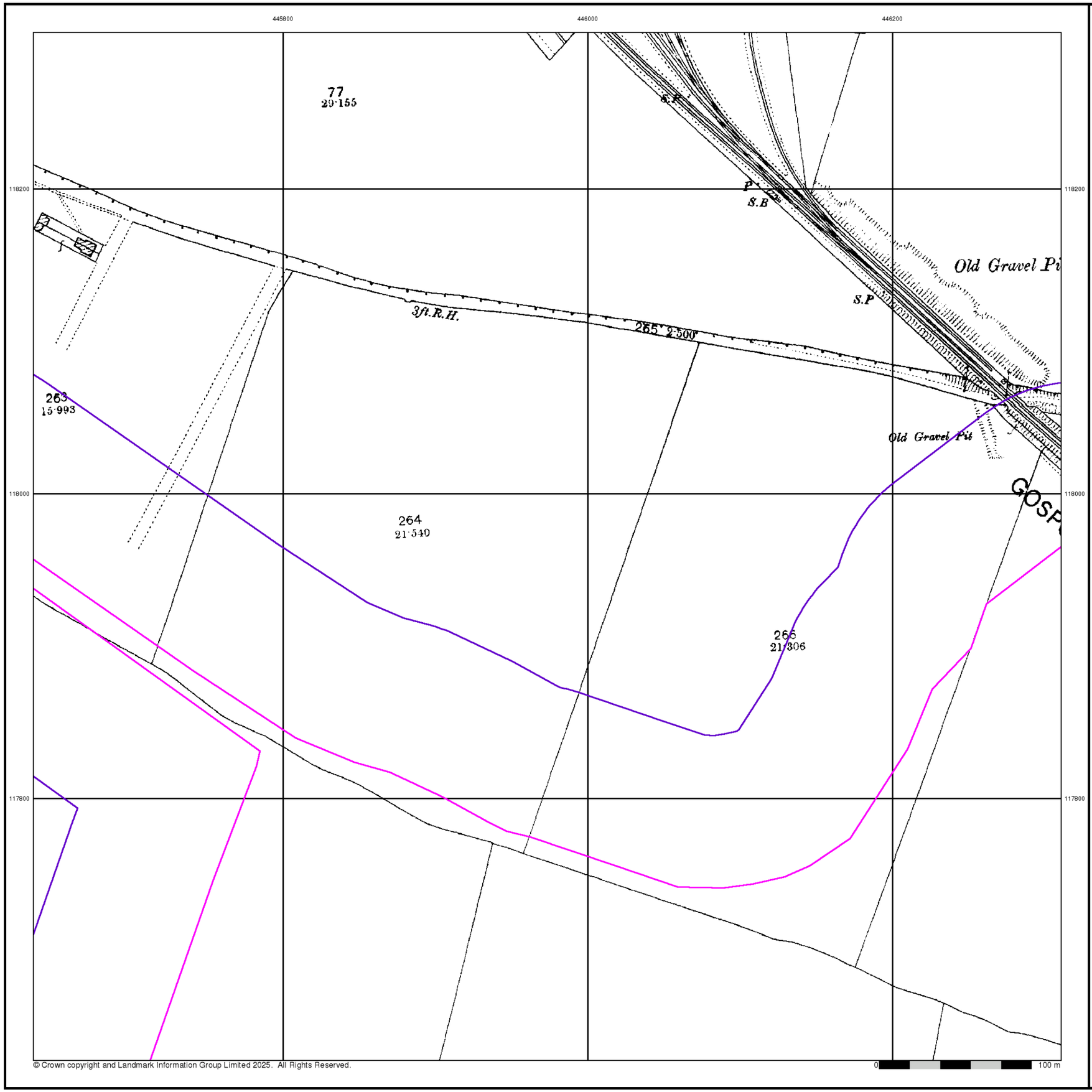

© Crown copyright and Landmark Information Group Limited 2025. All Rights Reserved.

Hampshire & Isle Of Wight

Published 1896

Source map scale - 1:2,500

The historical maps shown were reproduced from maps predominantly held at the scale adopted for England, Wales and Scotland in the 1840`s. In 1854 the 1:2,500 scale was adopted for mapping urban areas and by 1896 it covered the whole of what were considered to be the cultivated parts of Great Britain. The published date given below is often some years later than the surveyed date. Before 1938, all OS maps were based on the Cassini Projection, with independent surveys of a single county or group of counties, giving rise to significant inaccuracies in outlying areas.

Map Name(s) and Date(s)

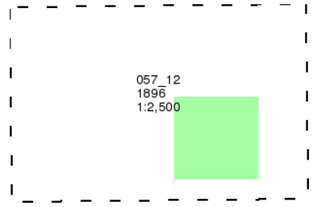

Historical Map - Segment A13

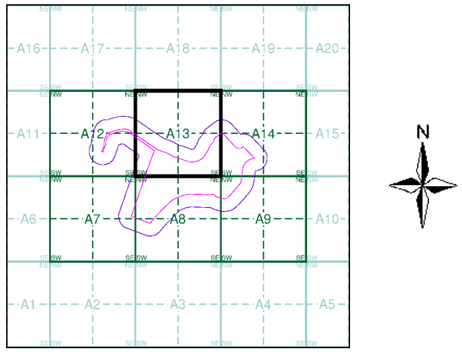

Order Details

Order Number:	366723883_1_1
Customer Ref:	4362
National Grid Reference:	445940, 117680
Slice:	A
Site Area (Ha):	32.62
Search Buffer (m):	100

Site Details

Mitchell Way, Southampton, SO50 5QJ

Landmark INFORMATION GROUP
Tel: 0844 844 9952
Fax: 0844 844 9951
Web: www.envirocheck.co.uk

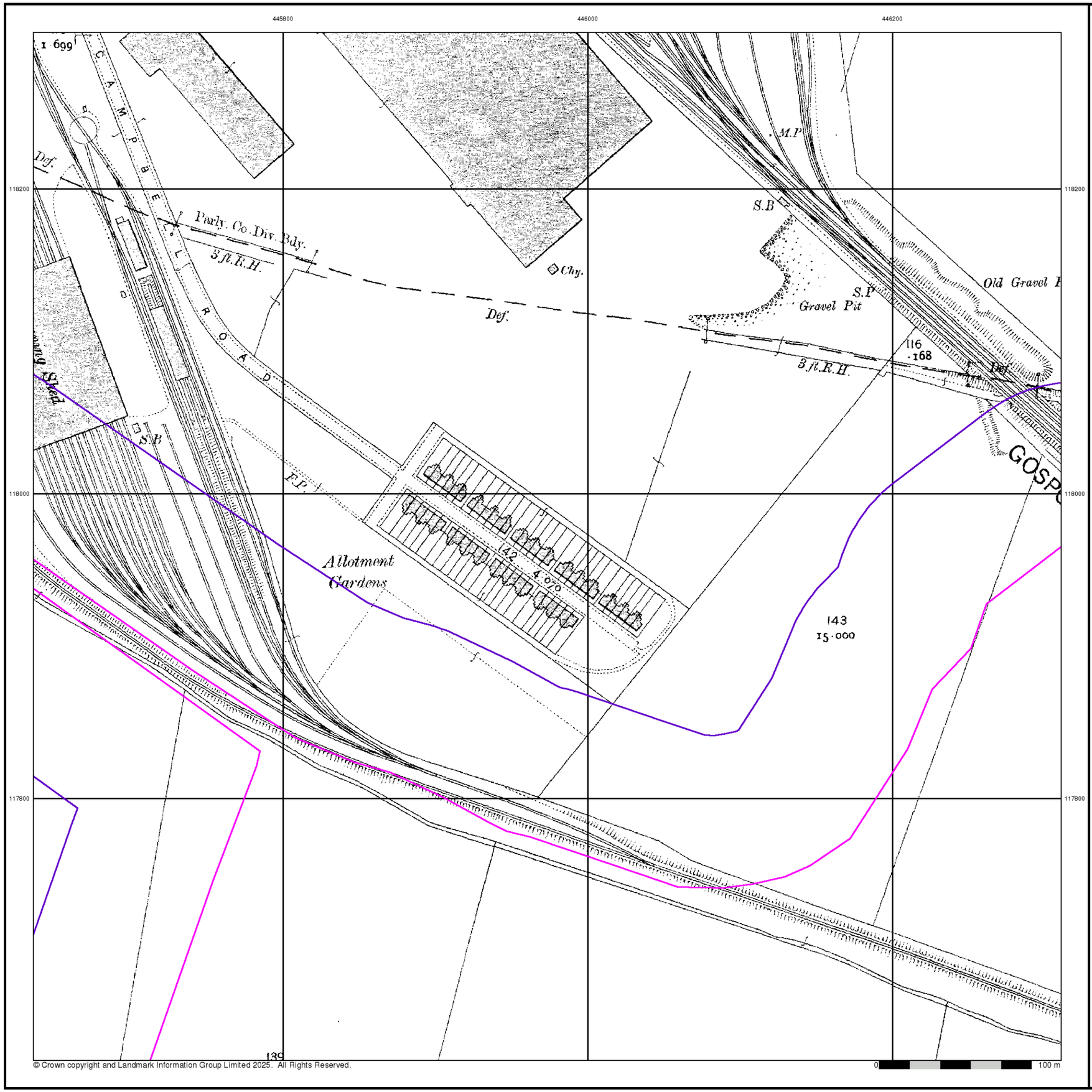

© Crown copyright and Landmark Information Group Limited 2025. All Rights Reserved.

Hampshire & Isle Of Wight

Published 1909

Source map scale - 1:2,500

The historical maps shown were reproduced from maps predominantly held at the scale adopted for England, Wales and Scotland in the 1840`s. In 1854 the 1:2,500 scale was adopted for mapping urban areas and by 1896 it covered the whole of what were considered to be the cultivated parts of Great Britain. The published date given below is often some years later than the surveyed date. Before 1938, all OS maps were based on the Cassini Projection, with independent surveys of a single county or group of counties, giving rise to significant inaccuracies in outlying areas.

Map Name(s) and Date(s)

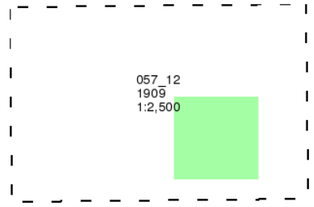

Historical Map - Segment A13

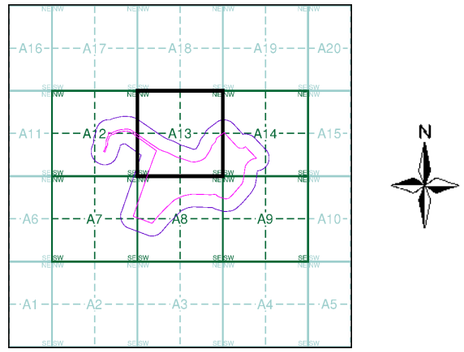

Order Details

Order Number:	366723883_1_1
Customer Ref:	4362
National Grid Reference:	445940, 117680
Slice:	A
Site Area (Ha):	32.62
Search Buffer (m):	100

Site Details

Mitchell Way, Southampton, SO50 5QJ

Landmark INFORMATION GROUP
Tel: 0844 844 9952
Fax: 0844 844 9951
Web: www.envirocheck.co.uk

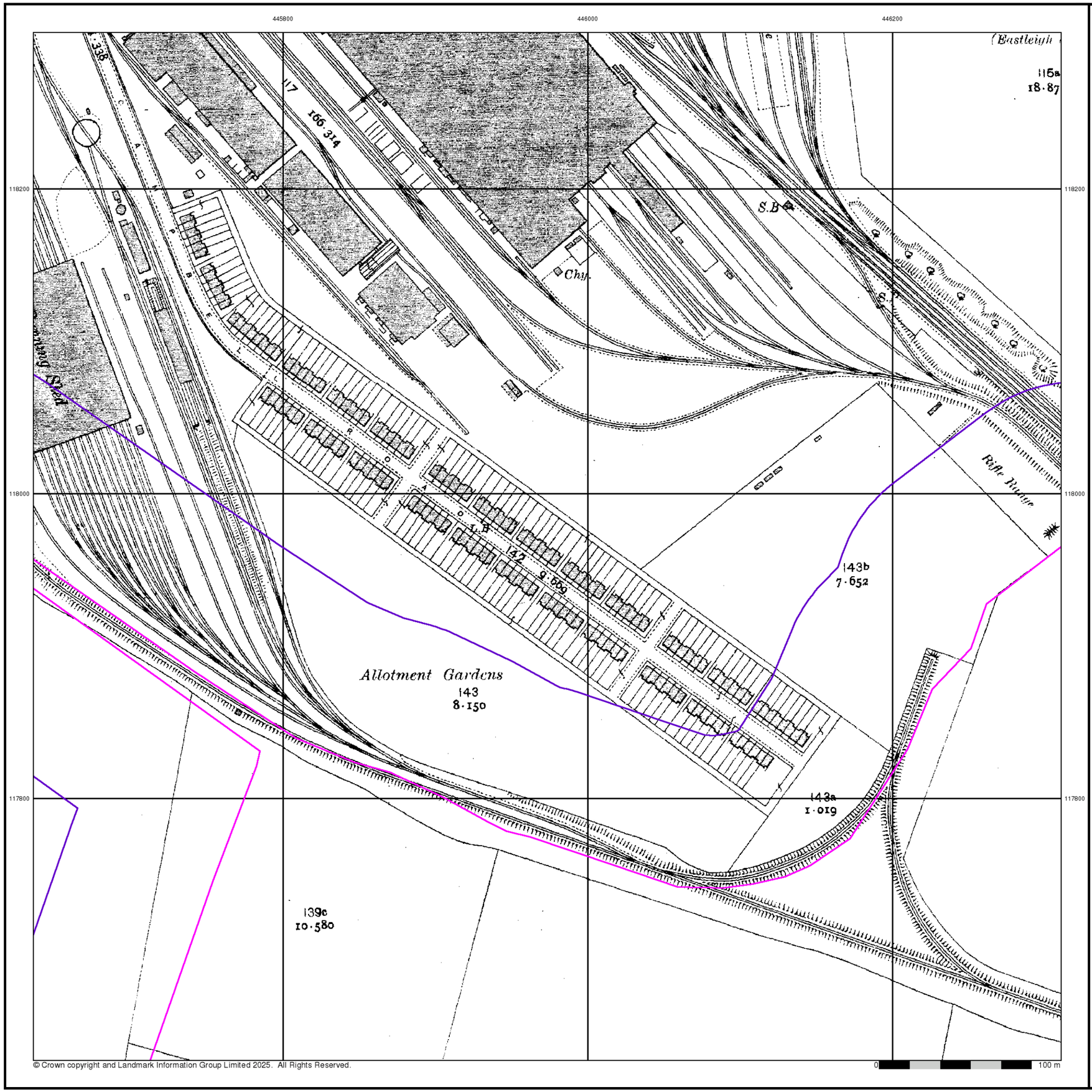

© Crown copyright and Landmark Information Group Limited 2025. All Rights Reserved.

Geo2™

Hampshire & Isle Of Wight

Published 1946

Source map scale - 1:2,500

The historical maps shown were reproduced from maps predominantly held at the scale adopted for England, Wales and Scotland in the 1840`s. In 1854 the 1:2,500 scale was adopted for mapping urban areas and by 1896 it covered the whole of what were considered to be the cultivated parts of Great Britain. The published date given below is often some years later than the surveyed date. Before 1938, all OS maps were based on the Cassini Projection, with independent surveys of a single county or group of counties, giving rise to significant inaccuracies in outlying areas.

Map Name(s) and Date(s)

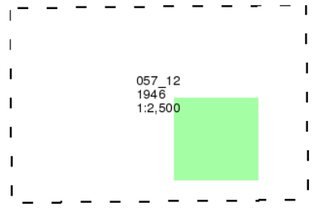

Historical Map - Segment A13

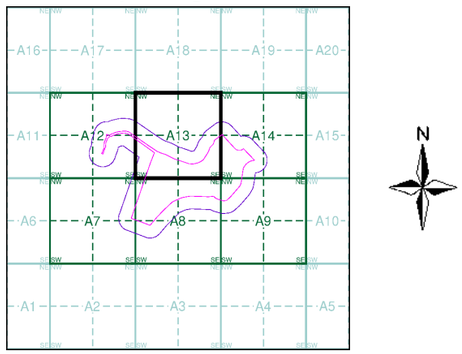

Order Details

Order Number:	366723883_1_1
Customer Ref:	4362
National Grid Reference:	445940, 117680
Slice:	A
Site Area (Ha):	32.62
Search Buffer (m):	100

Site Details

Mitchell Way, Southampton, SO50 5QJ

Landmark INFORMATION GROUP
Tel: 0844 844 9952
Fax: 0844 844 9951
Web: www.envirocheck.co.uk



© Crown copyright and Landmark Information Group Limited 2025. All Rights Reserved.

Ordnance Survey Plan

Published 1951

Source map scale - 1:1,250

The historical maps shown were reproduced from maps predominantly held at the scale adopted for England, Wales and Scotland in the 1840`s. In 1854 the 1:2,500 scale was adopted for mapping urban areas and by 1896 it covered the whole of what were considered to be the cultivated parts of Great Britain. The published date given below is often some years later than the surveyed date. Before 1938, all OS maps were based on the Cassini Projection, with independent surveys of a single county or group of counties, giving rise to significant inaccuracies in outlying areas.

Map Name(s) and Date(s)

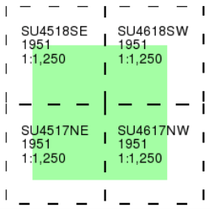

Historical Map - Segment A13

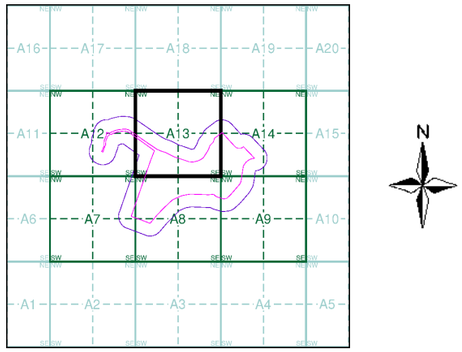

Order Details

Order Number:	366723883_1_1
Customer Ref:	4362
National Grid Reference:	445940, 117680
Slice:	A
Site Area (Ha):	32.62
Search Buffer (m):	100

Site Details

Mitchell Way, Southampton, SO50 5QJ

Landmark INFORMATION GROUP
Tel: 0844 844 9952
Fax: 0844 844 9951
Web: www.envirocheck.co.uk

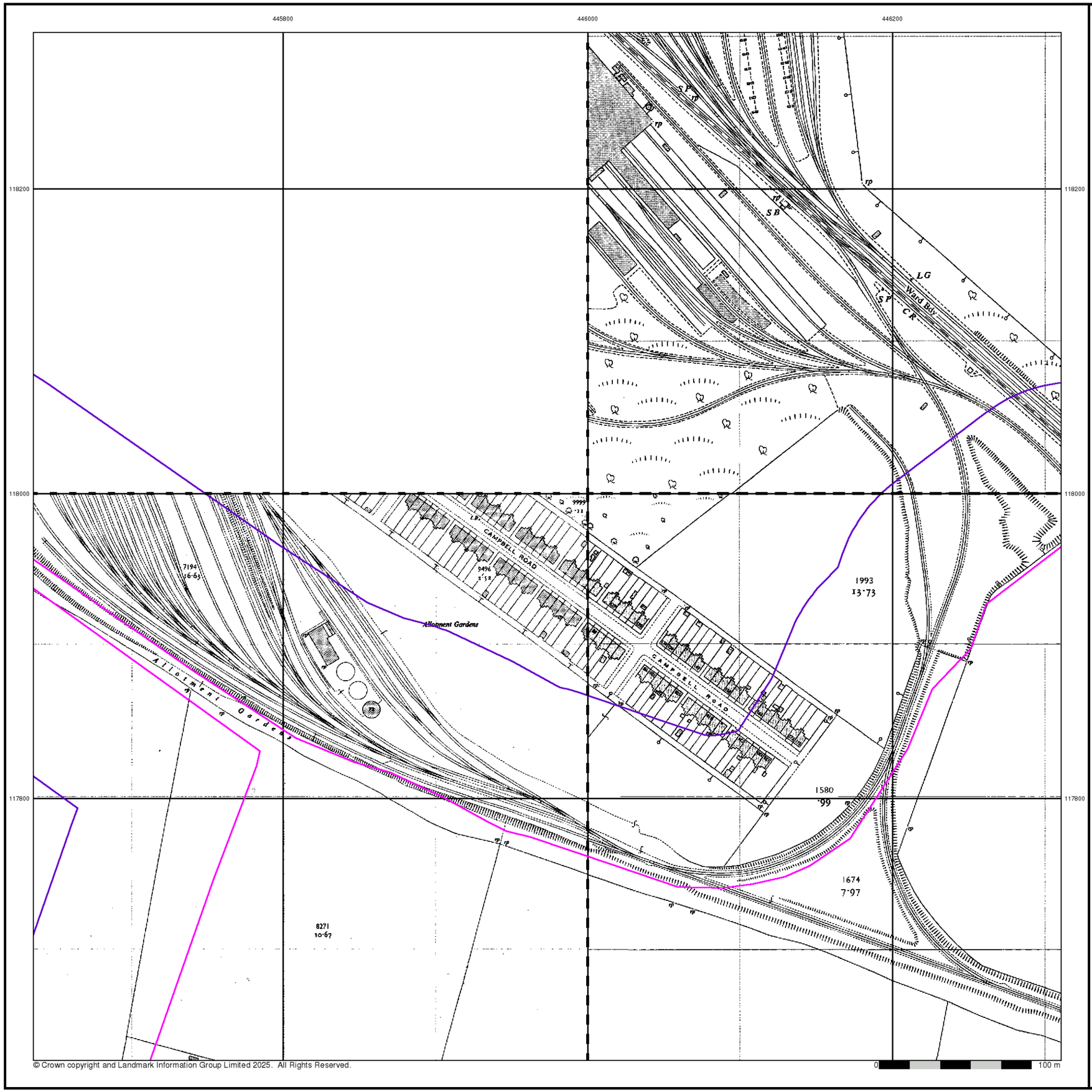

© Crown copyright and Landmark Information Group Limited 2025. All Rights Reserved.

Ordnance Survey Plan

Published 1951 - 1964

Source map scale - 1:2,500

The historical maps shown were reproduced from maps predominantly held at the scale adopted for England, Wales and Scotland in the 1840`s. In 1854 the 1:2,500 scale was adopted for mapping urban areas and by 1896 it covered the whole of what were considered to be the cultivated parts of Great Britain. The published date given below is often some years later than the surveyed date. Before 1938, all OS maps were based on the Cassini Projection, with independent surveys of a single county or group of counties, giving rise to significant inaccuracies in outlying areas.

Map Name(s) and Date(s)

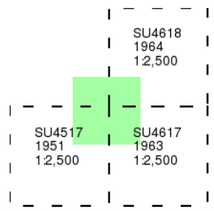

Historical Map - Segment A13

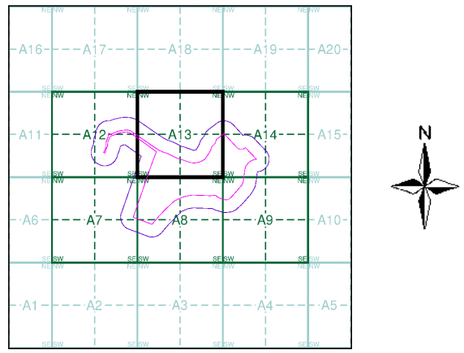

Order Details

Order Number:	366723883_1_1
Customer Ref:	4362
National Grid Reference:	445940, 117680
Slice:	A
Site Area (Ha):	32.62
Search Buffer (m):	100

Site Details

Mitchell Way, Southampton, SO50 5QJ

Landmark INFORMATION GROUP
Tel: 0844 844 9952
Fax: 0844 844 9951
Web: www.envirocheck.co.uk

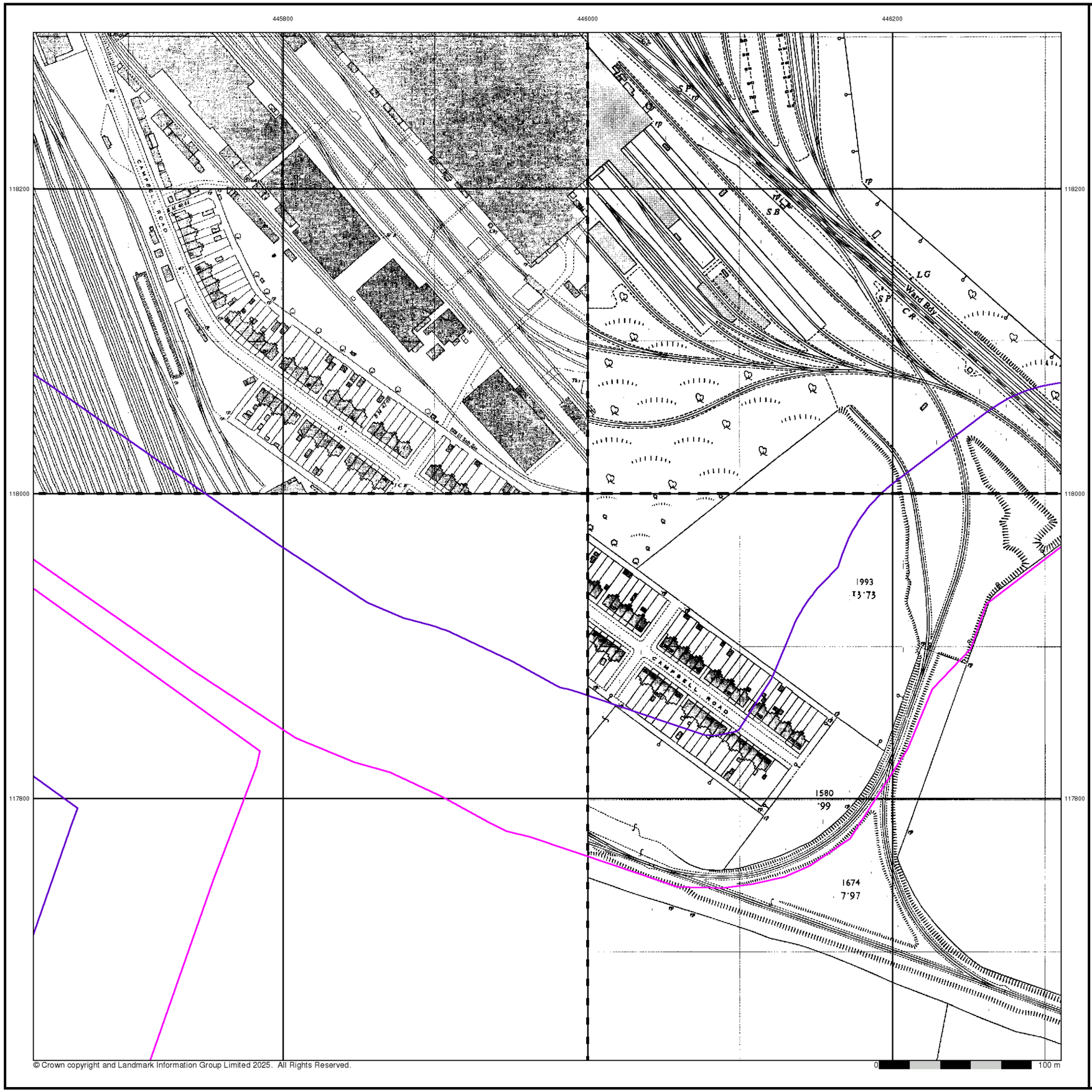

© Crown copyright and Landmark Information Group Limited 2025. All Rights Reserved.

Ordnance Survey Plan

Published 1963 - 1968

Source map scale - 1:2,500

The historical maps shown were reproduced from maps predominantly held at the scale adopted for England, Wales and Scotland in the 1840`s. In 1854 the 1:2,500 scale was adopted for mapping urban areas and by 1896 it covered the whole of what were considered to be the cultivated parts of Great Britain. The published date given below is often some years later than the surveyed date. Before 1938, all OS maps were based on the Cassini Projection, with independent surveys of a single county or group of counties, giving rise to significant inaccuracies in outlying areas.

Map Name(s) and Date(s)

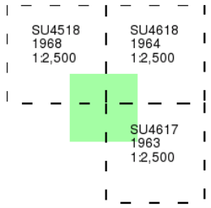

Historical Map - Segment A13

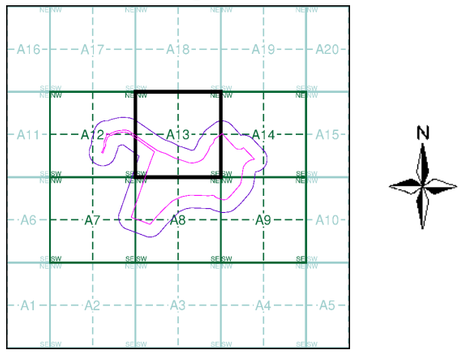

Order Details

Order Number:	366723883_1_1
Customer Ref:	4362
National Grid Reference:	445940, 117680
Slice:	A
Site Area (Ha):	32.62
Search Buffer (m):	100

Site Details

Mitchell Way, Southampton, SO50 5QJ

Landmark INFORMATION GROUP
Tel: 0844 844 9952
Fax: 0844 844 9951
Web: www.envirocheck.co.uk

© Crown copyright and Landmark Information Group Limited 2025. All Rights Reserved.

Ordnance Survey Plan

Published 1963 - 1972

Source map scale - 1:1,250

The historical maps shown were reproduced from maps predominantly held at the scale adopted for England, Wales and Scotland in the 1840`s. In 1854 the 1:2,500 scale was adopted for mapping urban areas and by 1896 it covered the whole of what were considered to be the cultivated parts of Great Britain. The published date given below is often some years later than the surveyed date. Before 1938, all OS maps were based on the Cassini Projection, with independent surveys of a single county or group of counties, giving rise to significant inaccuracies in outlying areas.

Map Name(s) and Date(s)

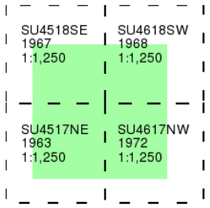

Historical Map - Segment A13

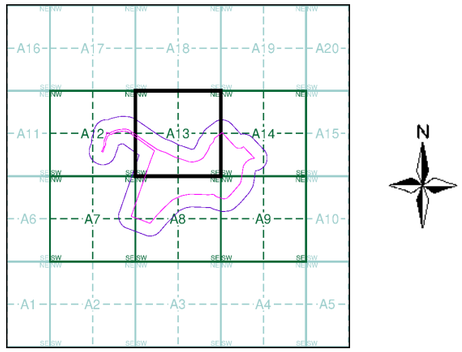

Order Details

Order Number:	366723883_1_1
Customer Ref:	4362
National Grid Reference:	445940, 117680
Slice:	A
Site Area (Ha):	32.62
Search Buffer (m):	100

Site Details

Mitchell Way, Southampton, SO50 5QJ

Landmark INFORMATION GROUP
Tel: 0844 844 9952
Fax: 0844 844 9951
Web: www.envirocheck.co.uk

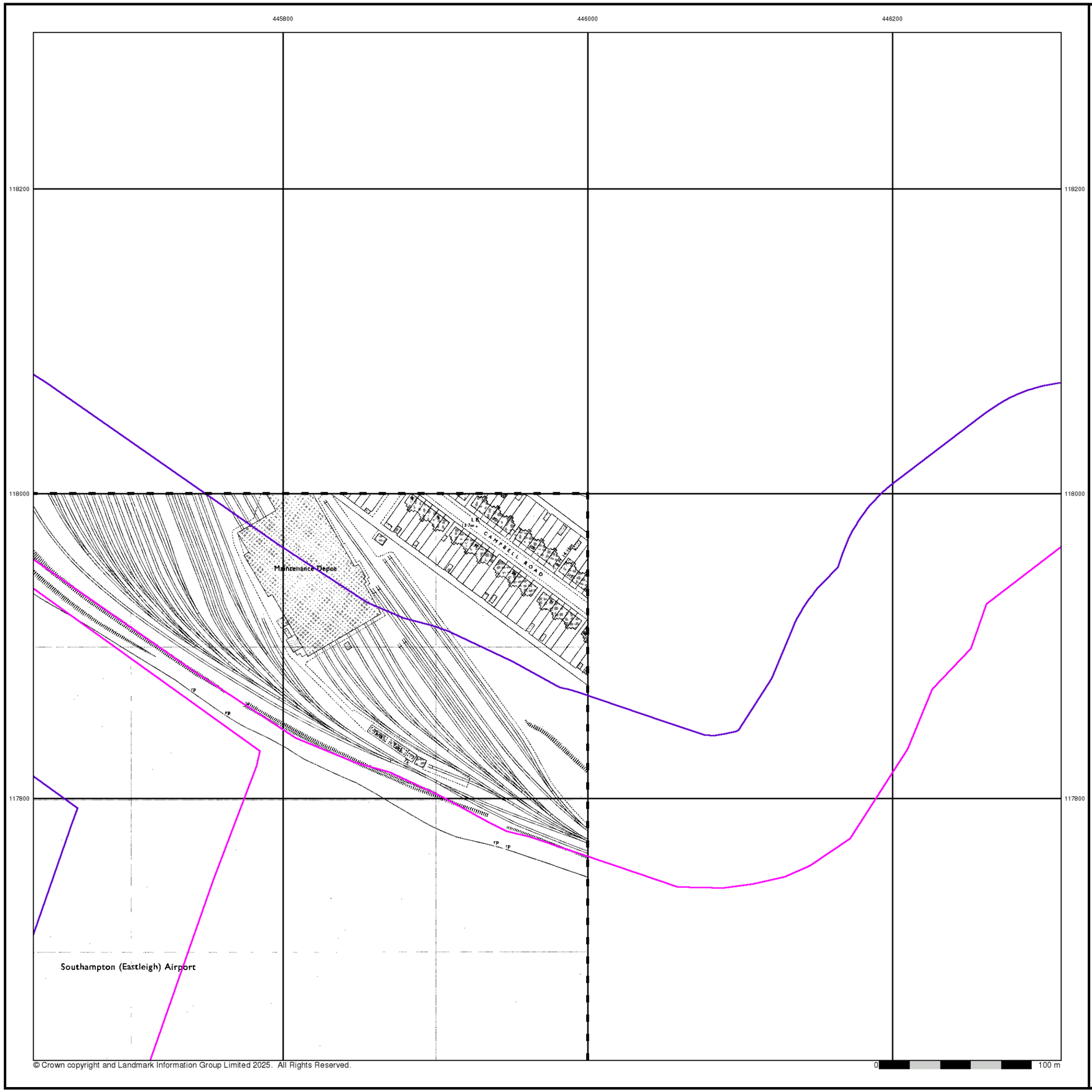

© Crown copyright and Landmark Information Group Limited 2025. All Rights Reserved.

Ordnance Survey Plan

Published 1971

Source map scale - 1:1,250

The historical maps shown were reproduced from maps predominantly held at the scale adopted for England, Wales and Scotland in the 1840`s. In 1854 the 1:2,500 scale was adopted for mapping urban areas and by 1896 it covered the whole of what were considered to be the cultivated parts of Great Britain. The published date given below is often some years later than the surveyed date. Before 1938, all OS maps were based on the Cassini Projection, with independent surveys of a single county or group of counties, giving rise to significant inaccuracies in outlying areas.

Map Name(s) and Date(s)

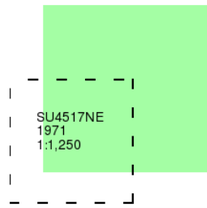

Historical Map - Segment A13

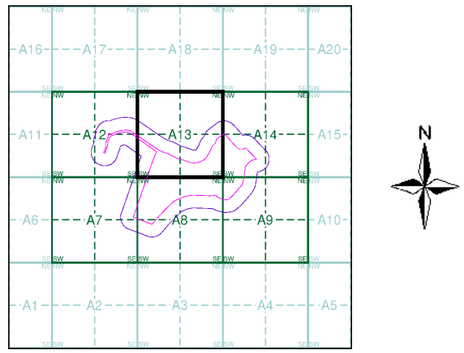

Order Details

Order Number:	366723883_1_1
Customer Ref:	4362
National Grid Reference:	445940, 117680
Slice:	A
Site Area (Ha):	32.62
Search Buffer (m):	100

Site Details

Mitchell Way, Southampton, SO50 5QJ

Landmark INFORMATION GROUP
Tel: 0844 844 9952
Fax: 0844 844 9951
Web: www.envirocheck.co.uk

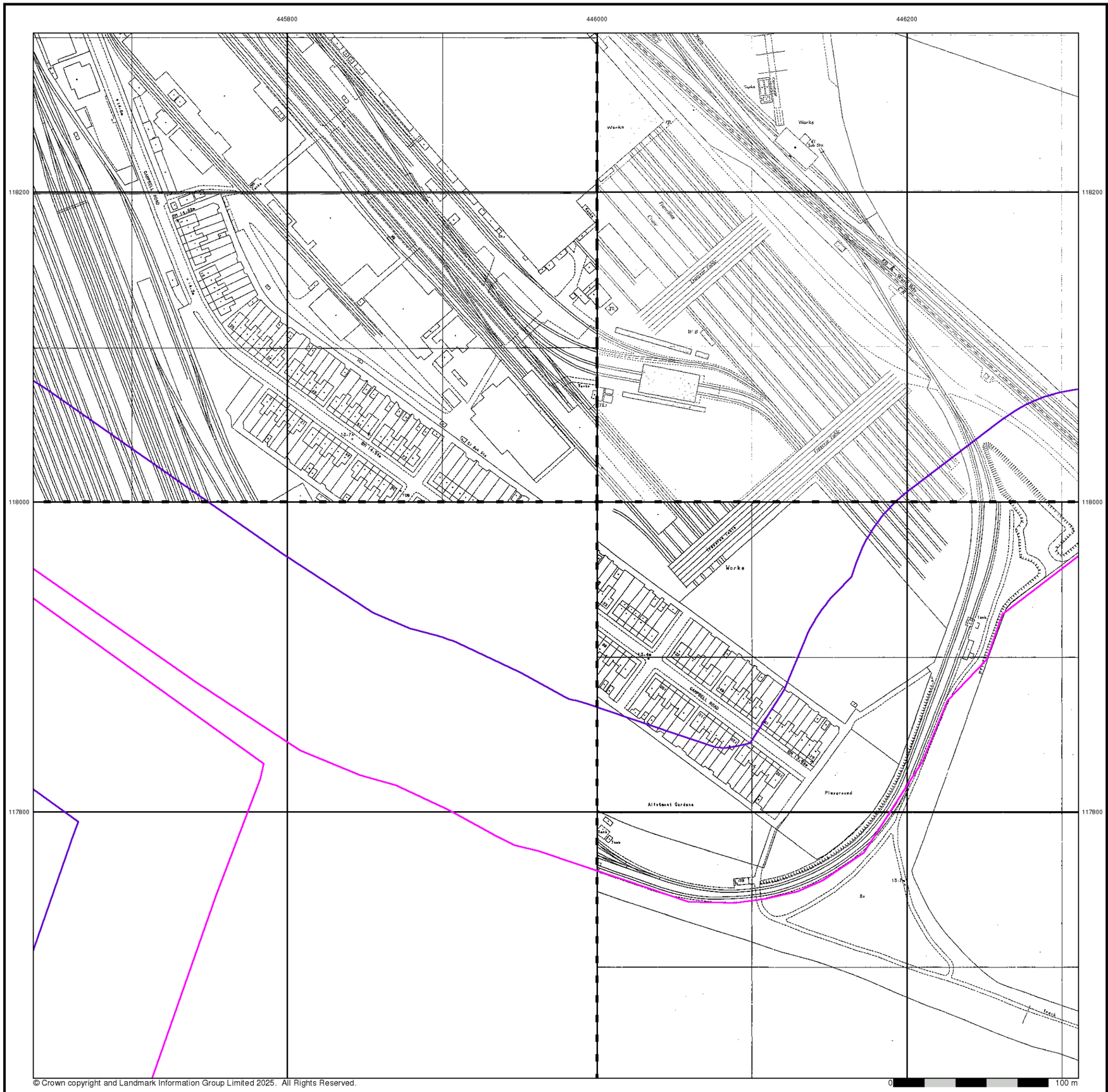

© Crown copyright and Landmark Information Group Limited 2025. All Rights Reserved.

Additional SIMs

Published 1984 - 1991

Source map scale - 1:1,250

The SIM cards (Ordnance Survey's `Survey of Information on Microfilm') are further, minor editions of mapping which were produced and published in between the main editions as an area was updated. They date from 1947 to 1994, and contain detailed information on buildings, roads and land-use. These maps were produced at both 1:2,500 and 1:1,250 scales.

Map Name(s) and Date(s)

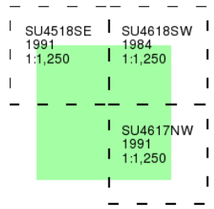

Historical Map - Segment A13

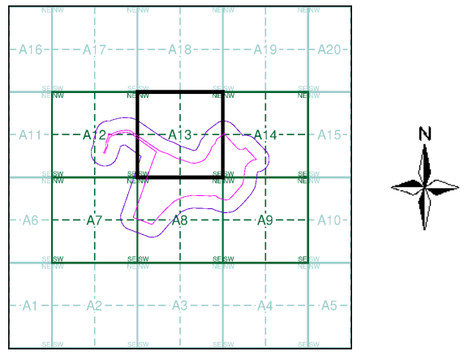

Order Details

Order Number:	366723883_1_1
Customer Ref:	4362
National Grid Reference:	445940, 117680
Slice:	A
Site Area (Ha):	32.62
Search Buffer (m):	100

Site Details

Mitchell Way, Southampton, SO50 5QJ

Landmark INFORMATION GROUP
Tel: 0844 844 9952
Fax: 0844 844 9951
Web: www.envirocheck.co.uk

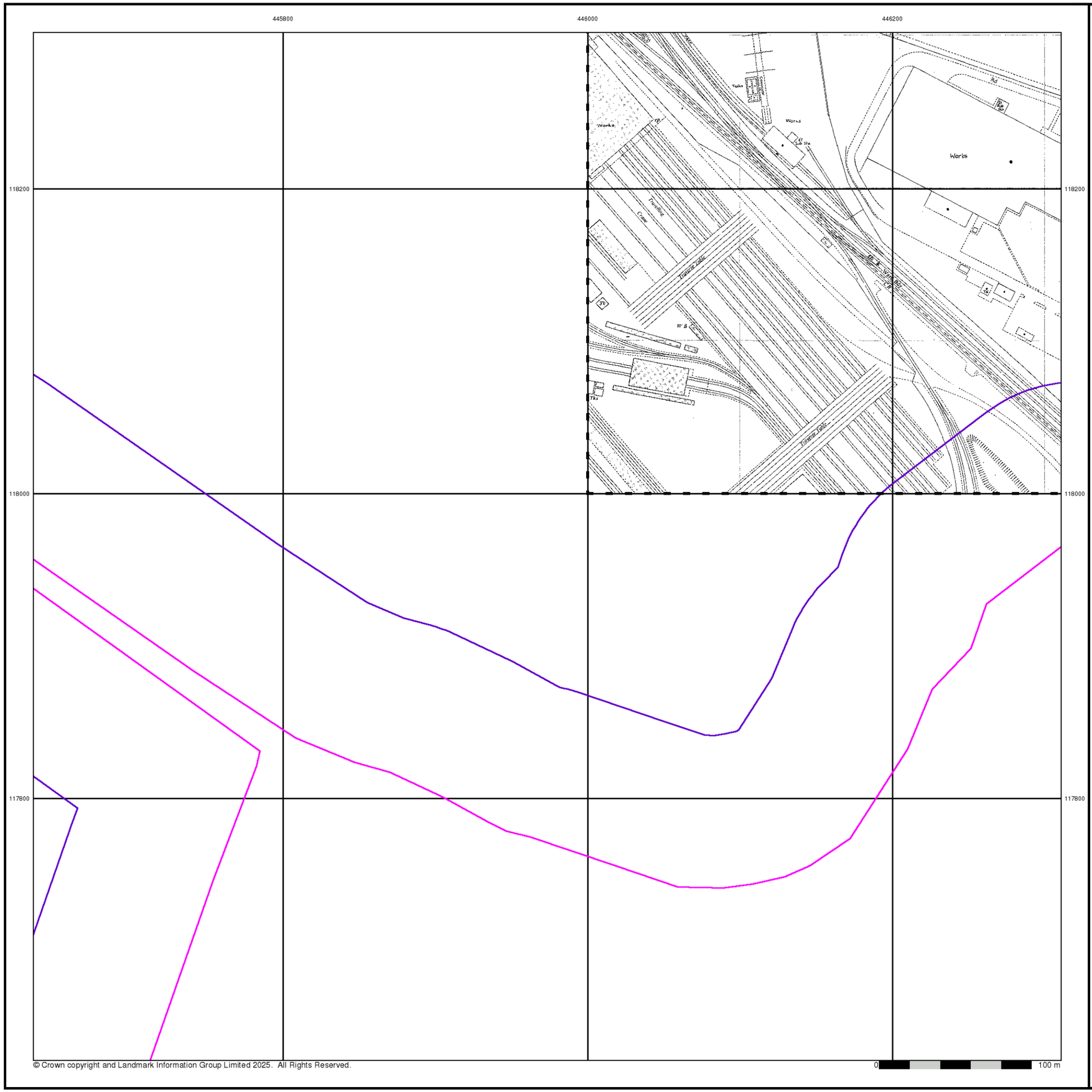

© Crown copyright and Landmark Information Group Limited 2025. All Rights Reserved.

Additional SIMs

Published 1986

Source map scale - 1:1,250

The SIM cards (Ordnance Survey's `Survey of Information on Microfilm') are further, minor editions of mapping which were produced and published in between the main editions as an area was updated. They date from 1947 to 1994, and contain detailed information on buildings, roads and land-use. These maps were produced at both 1:2,500 and 1:1,250 scales.

Map Name(s) and Date(s)

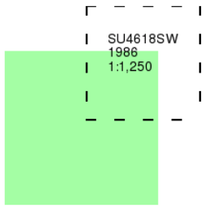

Historical Map - Segment A13

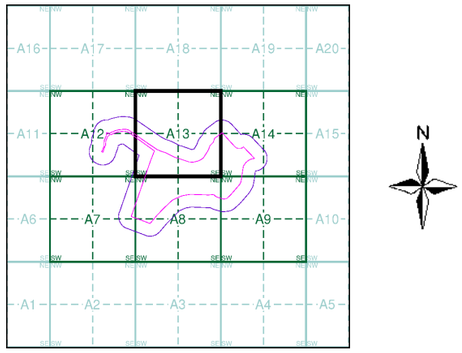

Order Details

Order Number:	366723883_1_1
Customer Ref:	4362
National Grid Reference:	445940, 117680
Slice:	A
Site Area (Ha):	32.62
Search Buffer (m):	100

Site Details

Mitchell Way, Southampton, SO50 5QJ

Landmark INFORMATION GROUP
Tel: 0844 844 9952
Fax: 0844 844 9951
Web: www.envirocheck.co.uk

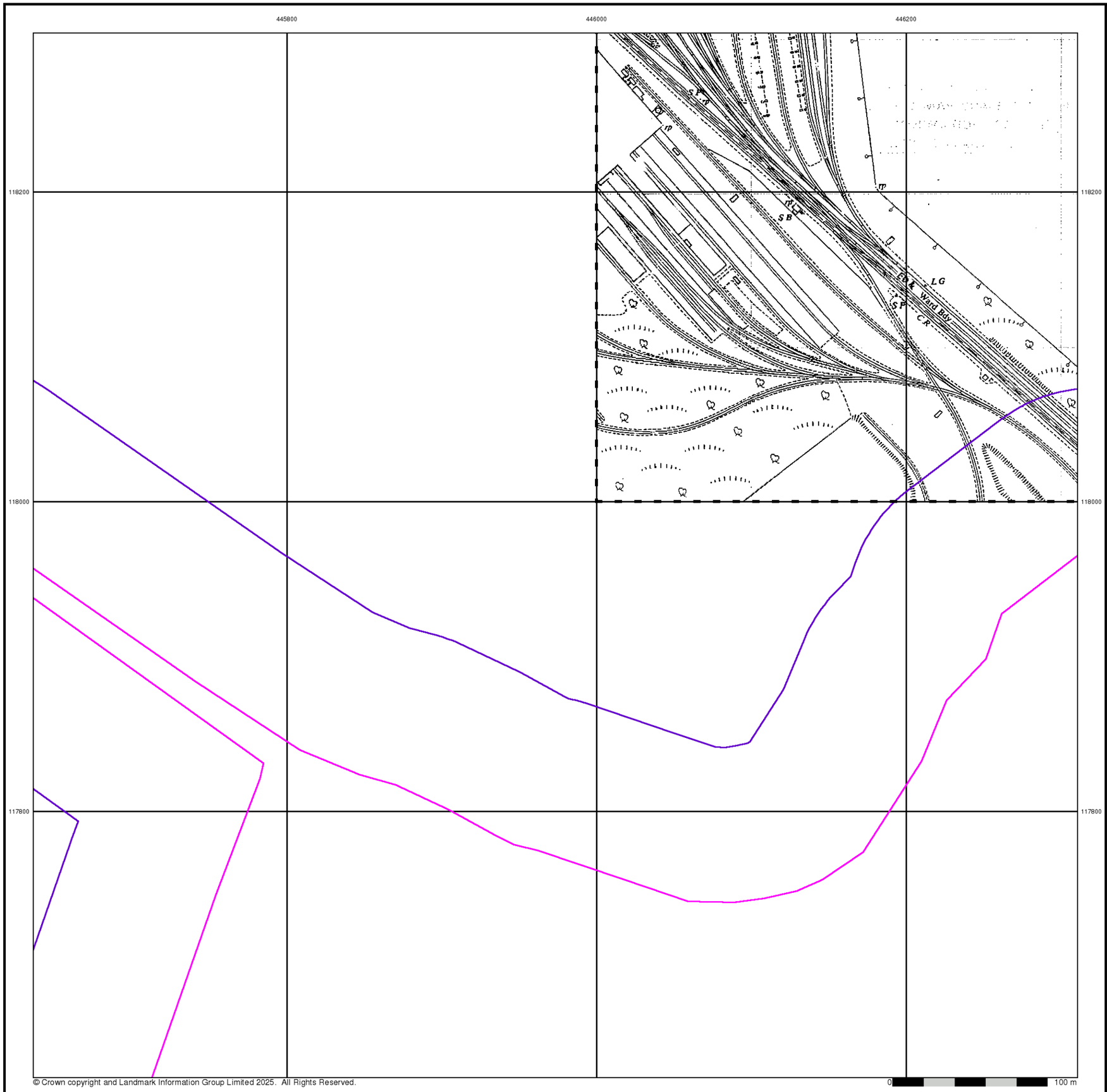

© Crown copyright and Landmark Information Group Limited 2025. All Rights Reserved.

Additional SIMs

Published 1988

Source map scale - 1:2,500

The SIM cards (Ordnance Survey's `Survey of Information on Microfilm') are further, minor editions of mapping which were produced and published in between the main editions as an area was updated. They date from 1947 to 1994, and contain detailed information on buildings, roads and land-use. These maps were produced at both 1:2,500 and 1:1,250 scales.

Map Name(s) and Date(s)

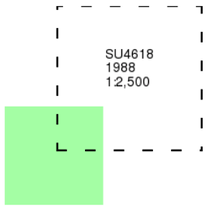

Historical Map - Segment A13

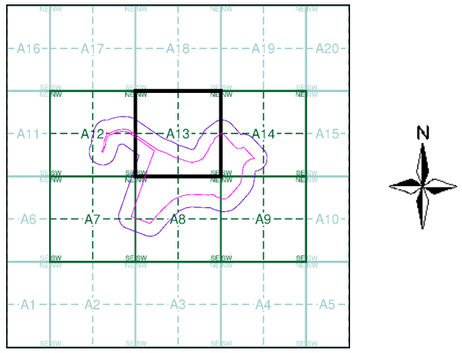

Order Details

Order Number:	366723883_1_1
Customer Ref:	4362
National Grid Reference:	445940, 117680
Slice:	A
Site Area (Ha):	32.62
Search Buffer (m):	100

Site Details

Mitchell Way, Southampton, SO50 5QJ

Landmark INFORMATION GROUP
Tel: 0844 844 9952
Fax: 0844 844 9951
Web: www.envirocheck.co.uk

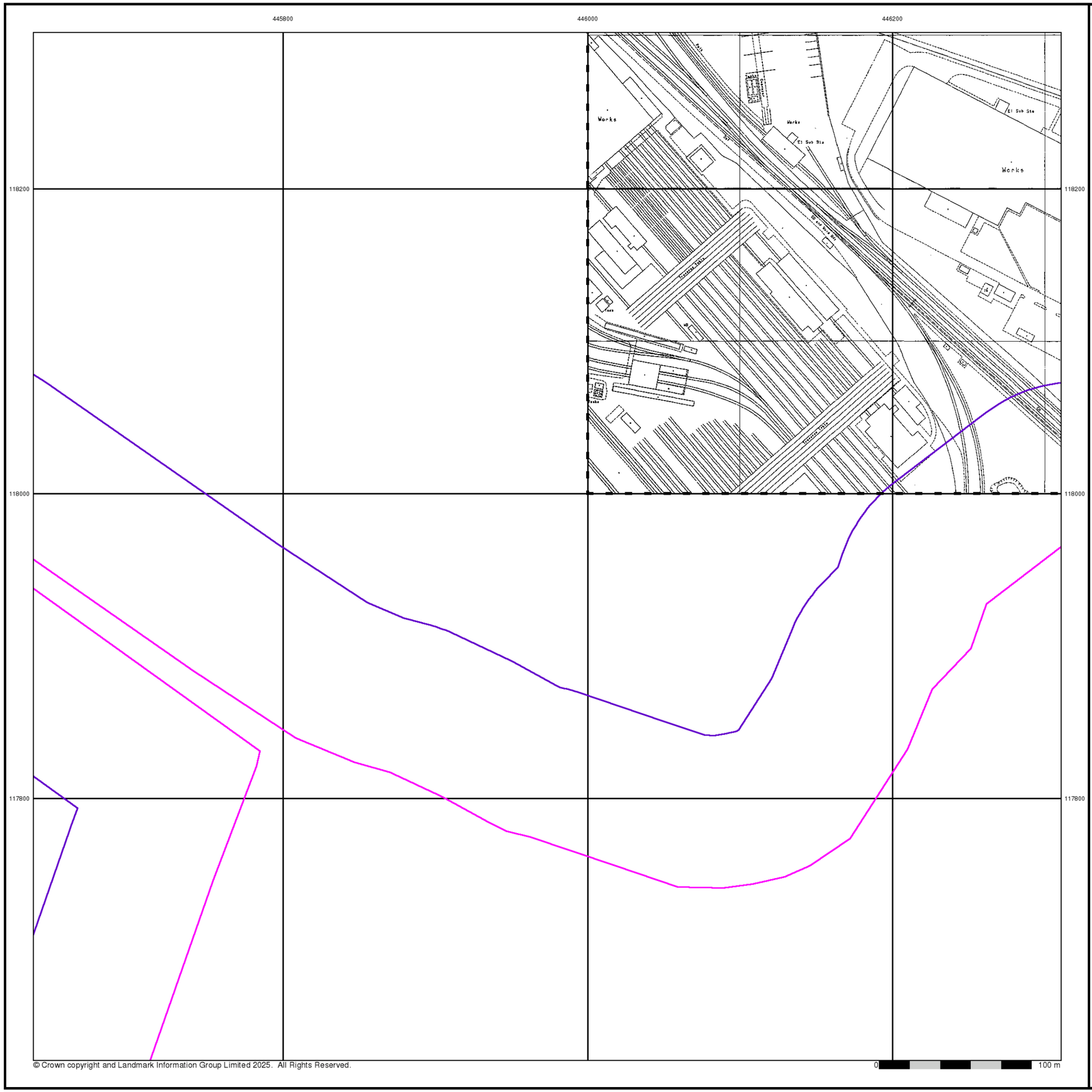

© Crown copyright and Landmark Information Group Limited 2025. All Rights Reserved.

Additional SIMs

Published 1991

Source map scale - 1:1,250

The SIM cards (Ordnance Survey's `Survey of Information on Microfilm') are further, minor editions of mapping which were produced and published in between the main editions as an area was updated. They date from 1947 to 1994, and contain detailed information on buildings, roads and land-use. These maps were produced at both 1:2,500 and 1:1,250 scales.

Map Name(s) and Date(s)

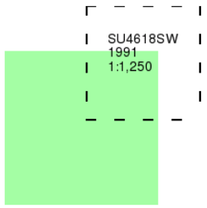

Historical Map - Segment A13

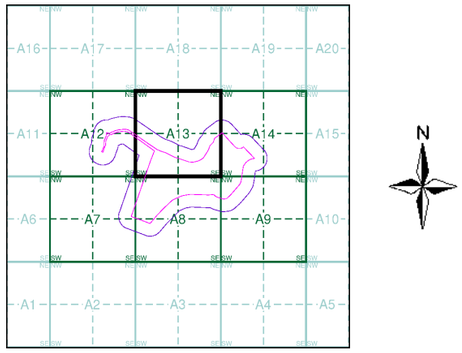

Order Details

Order Number:	366723883_1_1
Customer Ref:	4362
National Grid Reference:	445940, 117680
Slice:	A
Site Area (Ha):	32.62
Search Buffer (m):	100

Site Details

Mitchell Way, Southampton, SO50 5QJ

Landmark INFORMATION GROUP
Tel: 0844 844 9952
Fax: 0844 844 9951
Web: www.envirocheck.co.uk

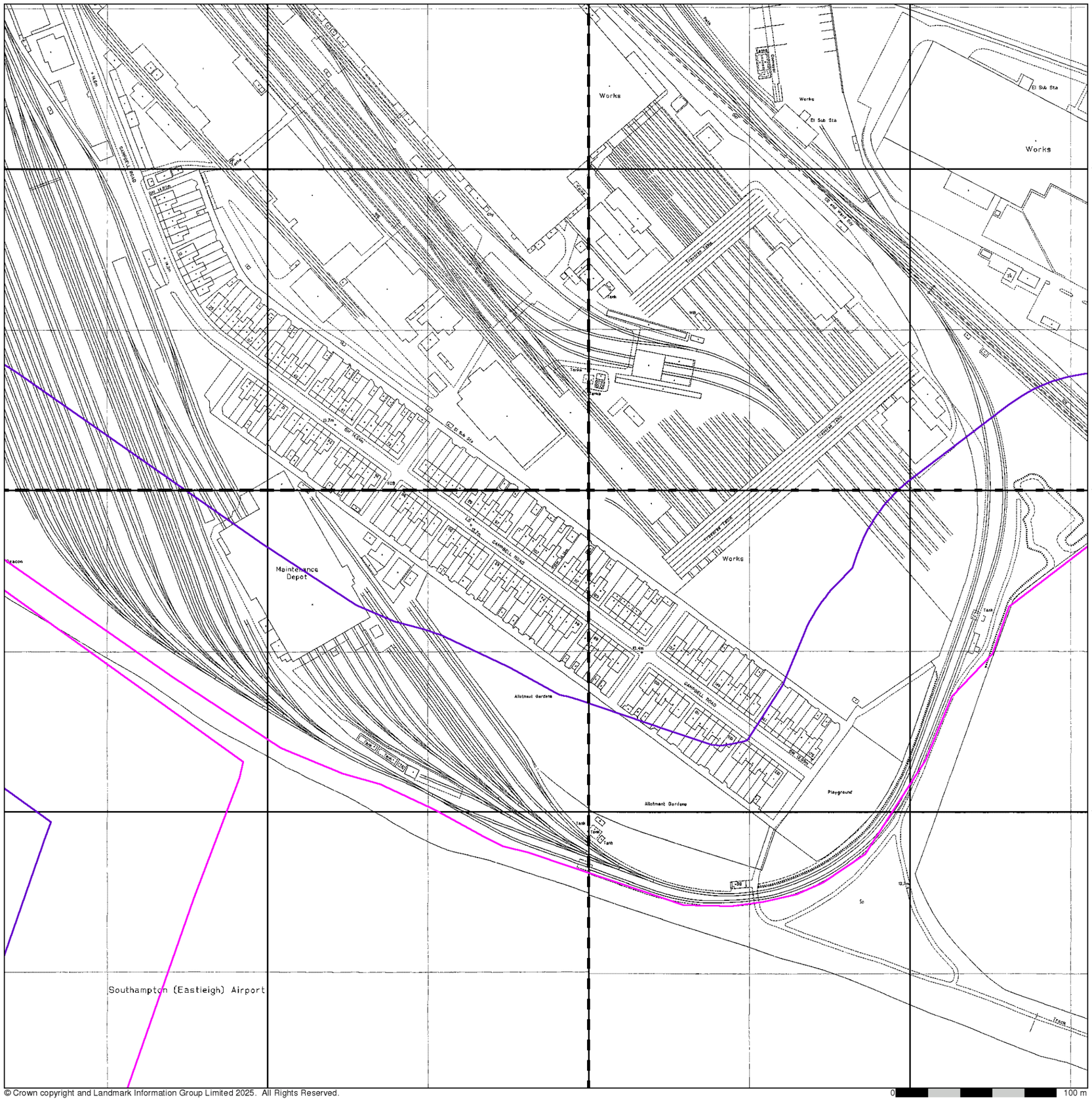

© Crown copyright and Landmark Information Group Limited 2025. All Rights Reserved.

Large-Scale National Grid Data

Published 1992

Source map scale - 1:1,250

'Large Scale National Grid Data' superseded SIM cards (Ordnance Survey's 'Survey of Information on Microfilm') in 1992, and continued to be produced until 1999. These maps were the fore-runners of digital mapping and so provide detailed information on houses and roads, but tend to show less topographic features such as vegetation. These maps were produced at both 1:2,500 and 1:1,250 scales.

Map Name(s) and Date(s)

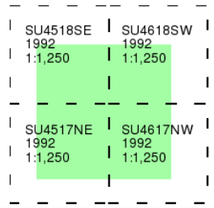

Historical Map - Segment A13

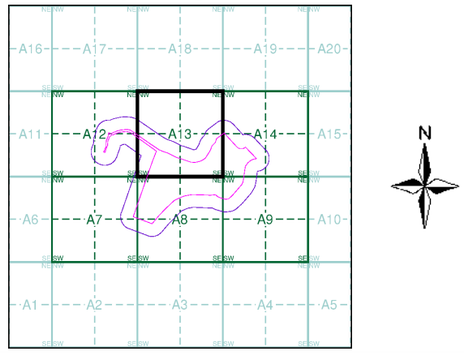

Order Details

Order Number:	366723883_1_1
Customer Ref:	4362
National Grid Reference:	445940, 117680
Slice:	A
Site Area (Ha):	32.62
Search Buffer (m):	100

Site Details

Mitchell Way, Southampton, SO50 5QJ

Landmark INFORMATION GROUP
Tel: 0844 844 9952
Fax: 0844 844 9951
Web: www.envirocheck.co.uk

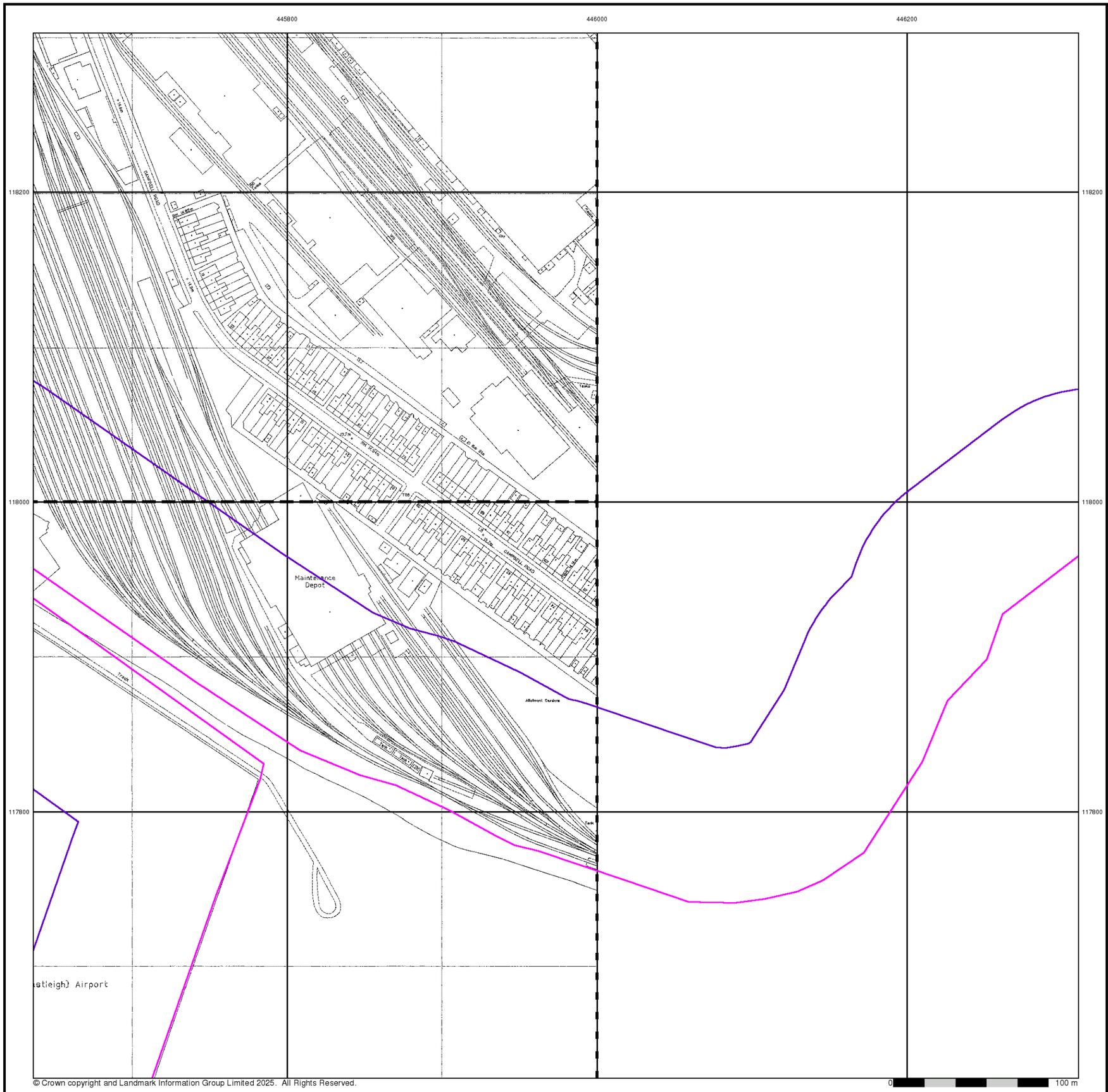

© Crown copyright and Landmark Information Group Limited 2025. All Rights Reserved.

Large-Scale National Grid Data

Published 1995

Source map scale - 1:1,250

'Large Scale National Grid Data' superseded SIM cards (Ordnance Survey's 'Survey of Information on Microfilm') in 1992, and continued to be produced until 1999. These maps were the fore-runners of digital mapping and so provide detailed information on houses and roads, but tend to show less topographic features such as vegetation. These maps were produced at both 1:2,500 and 1:1,250 scales.

Map Name(s) and Date(s)

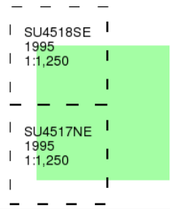

Historical Map - Segment A13

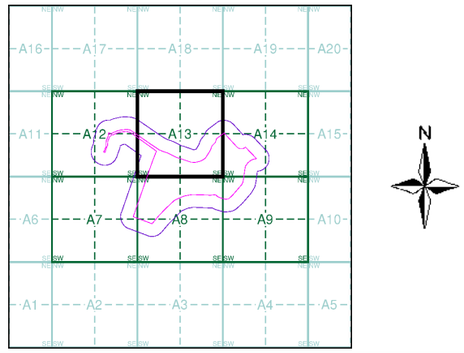

Order Details

Order Number:	366723883_1_1
Customer Ref:	4362
National Grid Reference:	445940, 117680
Slice:	A
Site Area (Ha):	32.62
Search Buffer (m):	100

Site Details

Mitchell Way, Southampton, SO50 5QJ

Landmark INFORMATION GROUP
Tel: 0844 844 9952
Fax: 0844 844 9951
Web: www.envirocheck.co.uk

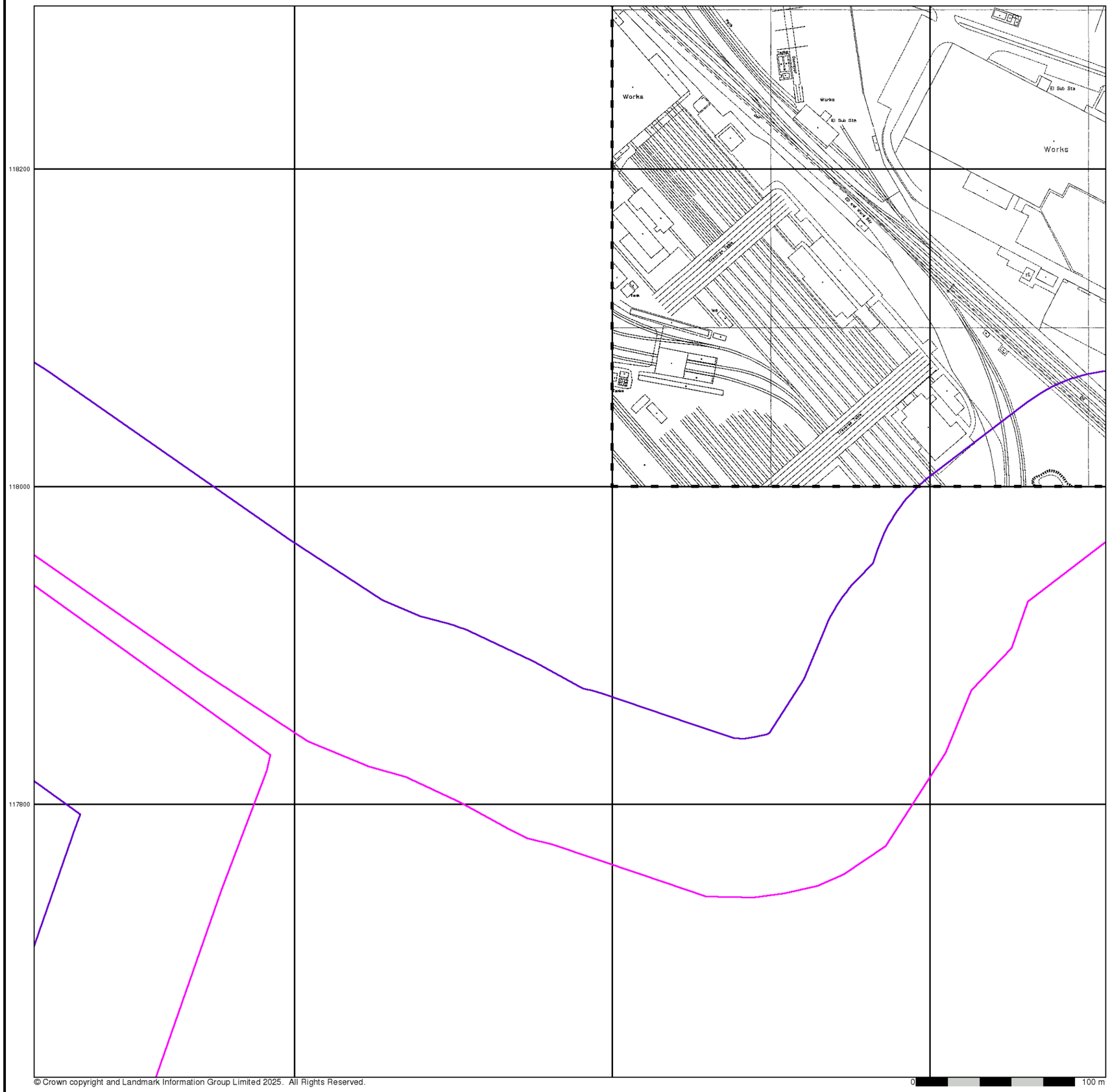

© Crown copyright and Landmark Information Group Limited 2025. All Rights Reserved.

Geo2™

Large-Scale National Grid Data

Published 1996

Source map scale - 1:1,250

'Large Scale National Grid Data' superseded SIM cards (Ordnance Survey's 'Survey of Information on Microfilm') in 1992, and continued to be produced until 1999. These maps were the fore-runners of digital mapping and so provide detailed information on houses and roads, but tend to show less topographic features such as vegetation. These maps were produced at both 1:2,500 and 1:1,250 scales.

Map Name(s) and Date(s)

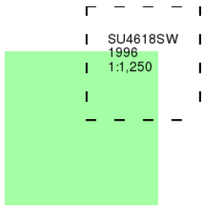

Historical Map - Segment A13

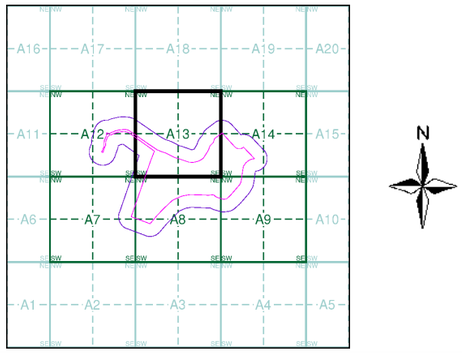

Order Details

Order Number:	366723883_1_1
Customer Ref:	4362
National Grid Reference:	445940, 117680
Slice:	A
Site Area (Ha):	32.62
Search Buffer (m):	100

Site Details

Mitchell Way, Southampton, SO50 5QJ

Landmark® INFORMATION GROUP

Tel: 0844 844 9952
Fax: 0844 844 9951
Web: www.envirocheck.co.uk