Front - North-East Elevation

Rear - South-West Elevation

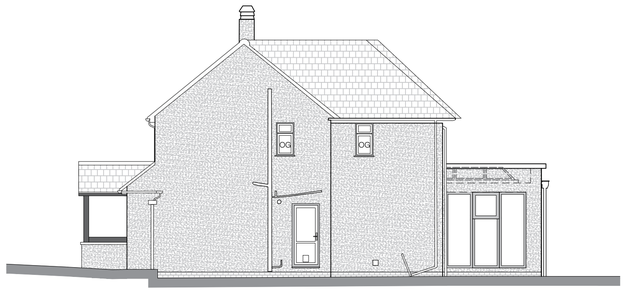

Side - North-West Elevation

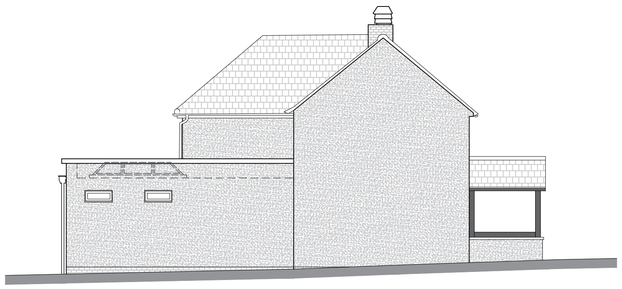

Rear - North-East Elevation

Elevations
AS PROPOSED
Scale 1:100

0 1m 2m 3m 4m 5m

KEY :

- White Doors, Windows and Soffits
- RWP - Black UPvC
- Light Grey Render
- Dark Grey Flat Roof
- Red/Brown Roof Tiles
- Timber
- OG Obscure Glazing

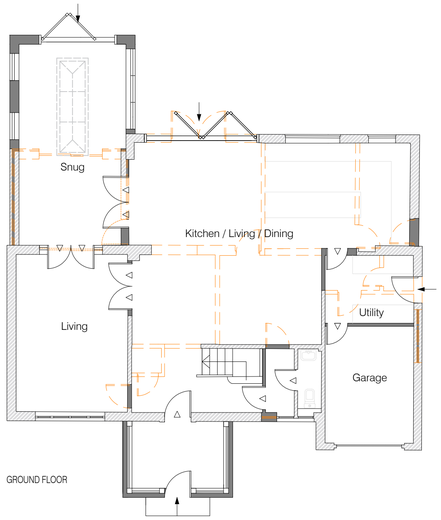

GROUND FLOOR

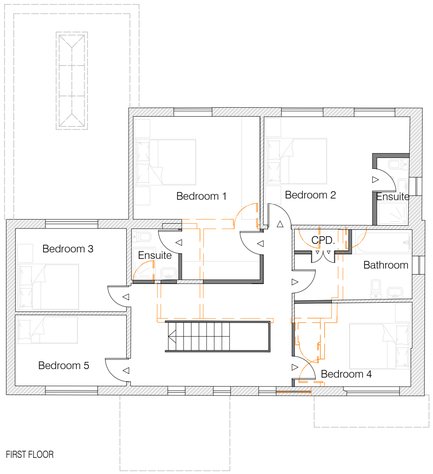

FIRST FLOOR

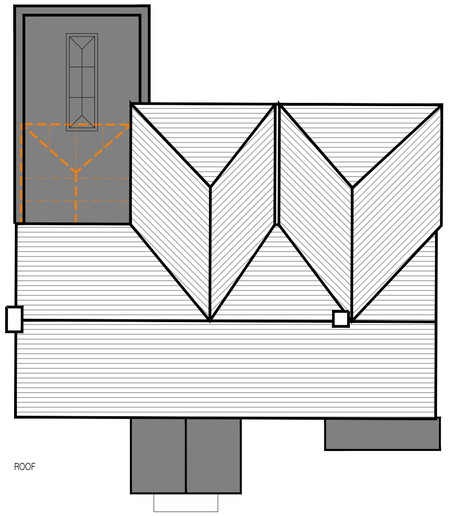

ROOF

Floor Plans
AS PROPOSED
Scale 1:100

0 1m 2m 3m 4m 5m

KEY :

- Existing
- Proposed Removed
- Proposed New
- Fixtures / Furniture

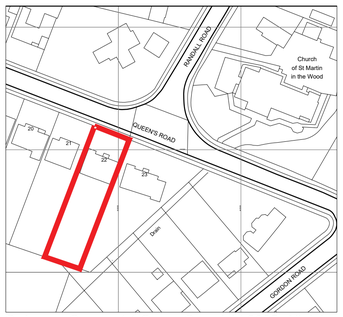

Location Plan
AS PROPOSED
Scale 1:1250

0 25m 50m 75m 100m 125m

Ordnance Survey, (c) Crown Copyright 2025. All rights reserved. Licence number 100022432

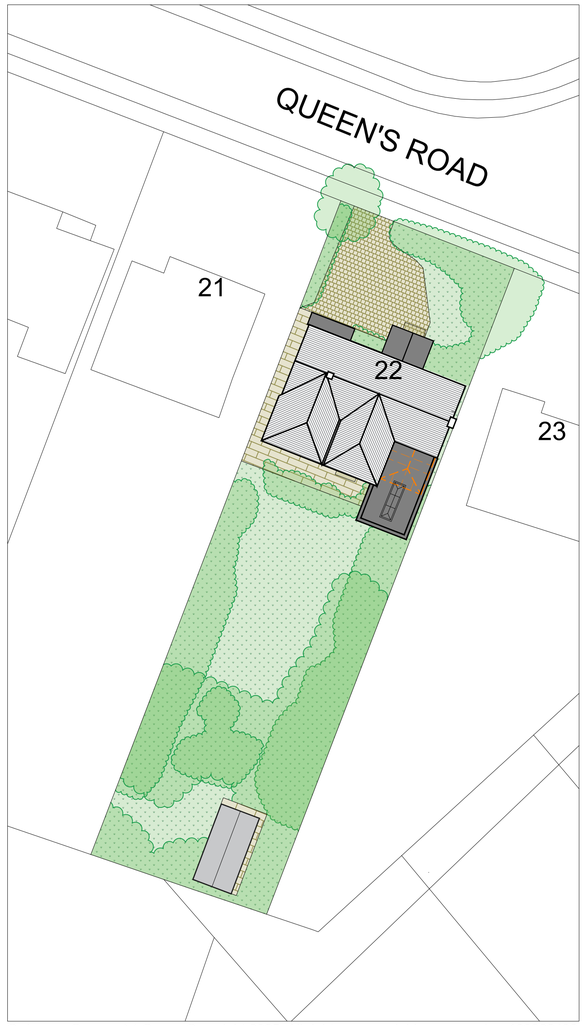

Site Plan
AS PROPOSED
Scale 1:250

0 2.5m 5m 7.5m 10m 12.5m

Ordnance Survey, (c) Crown Copyright 2025. All rights reserved. Licence number 100022432

No.	Description	Date
B	Client Update	10.06.2025
A	Client Update	10.06.2025

SC Architecture
Anchor House, School Lane
Chandlers Ford, Eastleigh
Hampshire SO53 4DY

T: 023 8026 9222
E: info@sc-architecture.co.uk
W: www.sc-architecture.co.uk

RIBA
Chartered Practice

Drawing Title:
Proposed Plans, Elevations, Location and Site plan

Project Title:
22 Queens Road, Chandlers Ford

Drawing No.:
5137 - P - 02

Revision: B
Date: June 2025
Scale: As Shown
Drawn: CE
Checked: MSS

This drawing is the copyright of the company and must not be reproduced or used without permission. Annotated dimensions are to be taken in preference to scaled dimensions and site dimensions must be checked before work is commenced

Original Drawing Size: A1