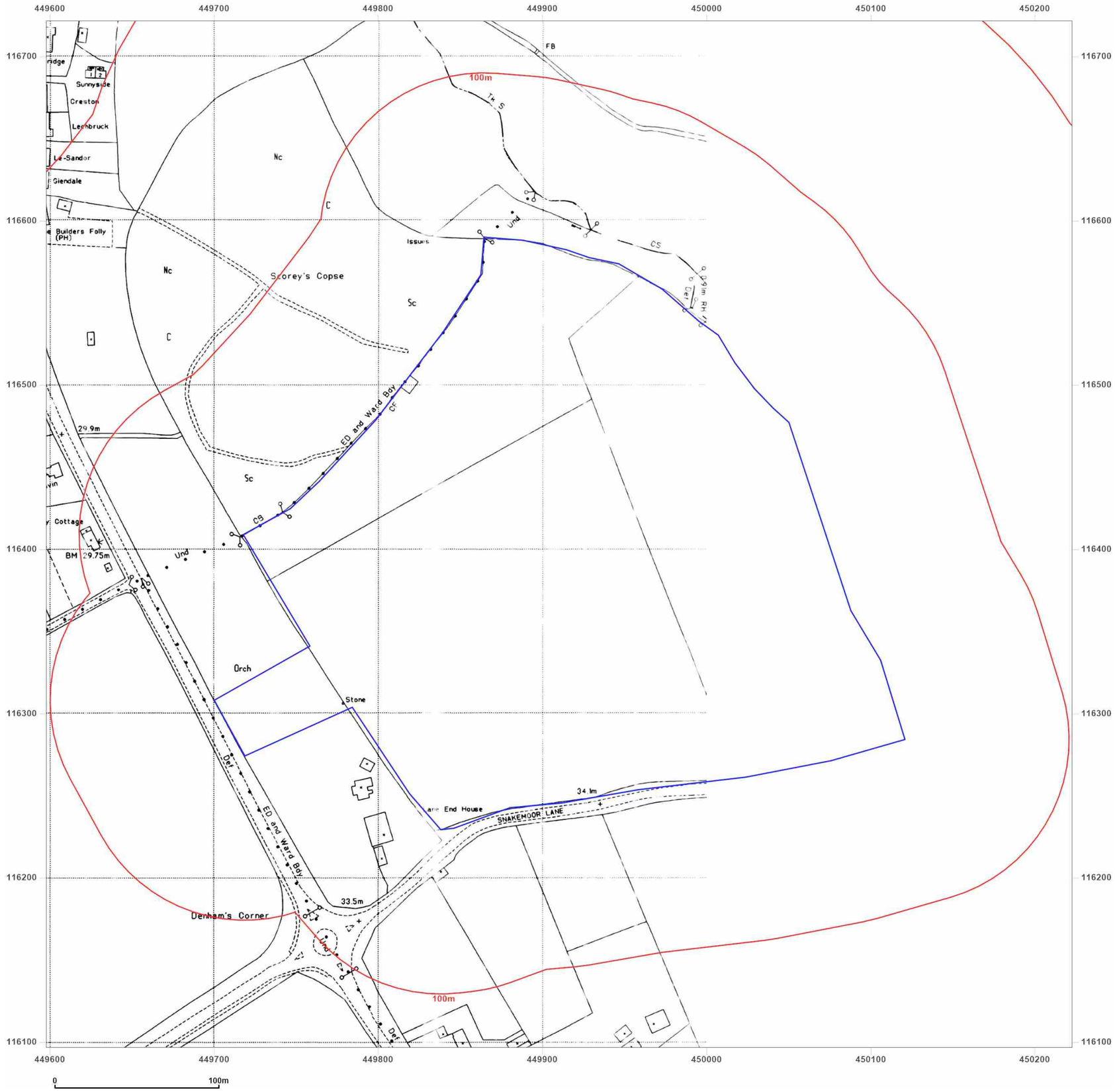

EMAPSITE™

Site Details:

Denhams Corner, Snakemoor Lane, Botley, Horton Heath, Eastleigh, Hants, SO32 2BW

Client Ref: EMS_1021882_1275585
Report Ref: EMS-1021882_1291370_LS_1_1
Grid Ref: 449910, 116409

Map Name: National Grid

Map date: **1994**

Scale: 1:2,500

Printed at: 1:2,500

N
W E
S

Surveyed 1994
Revised N/A
Edition N/A
Copyright 1994
Levelled N/A

Groundsure INSIGHTS

Produced by
Groundsure Insights
www.groundsure.com

Powered by OS

Supplied by:
www.emapsite.com
sales@emapsite.com

© Crown copyright and database rights 2024 Ordnance Survey 100035207

Production date: 10 May 2025

Map legend available at:
www.groundsure.com/sites/default/files/groundsure_legend.pdf

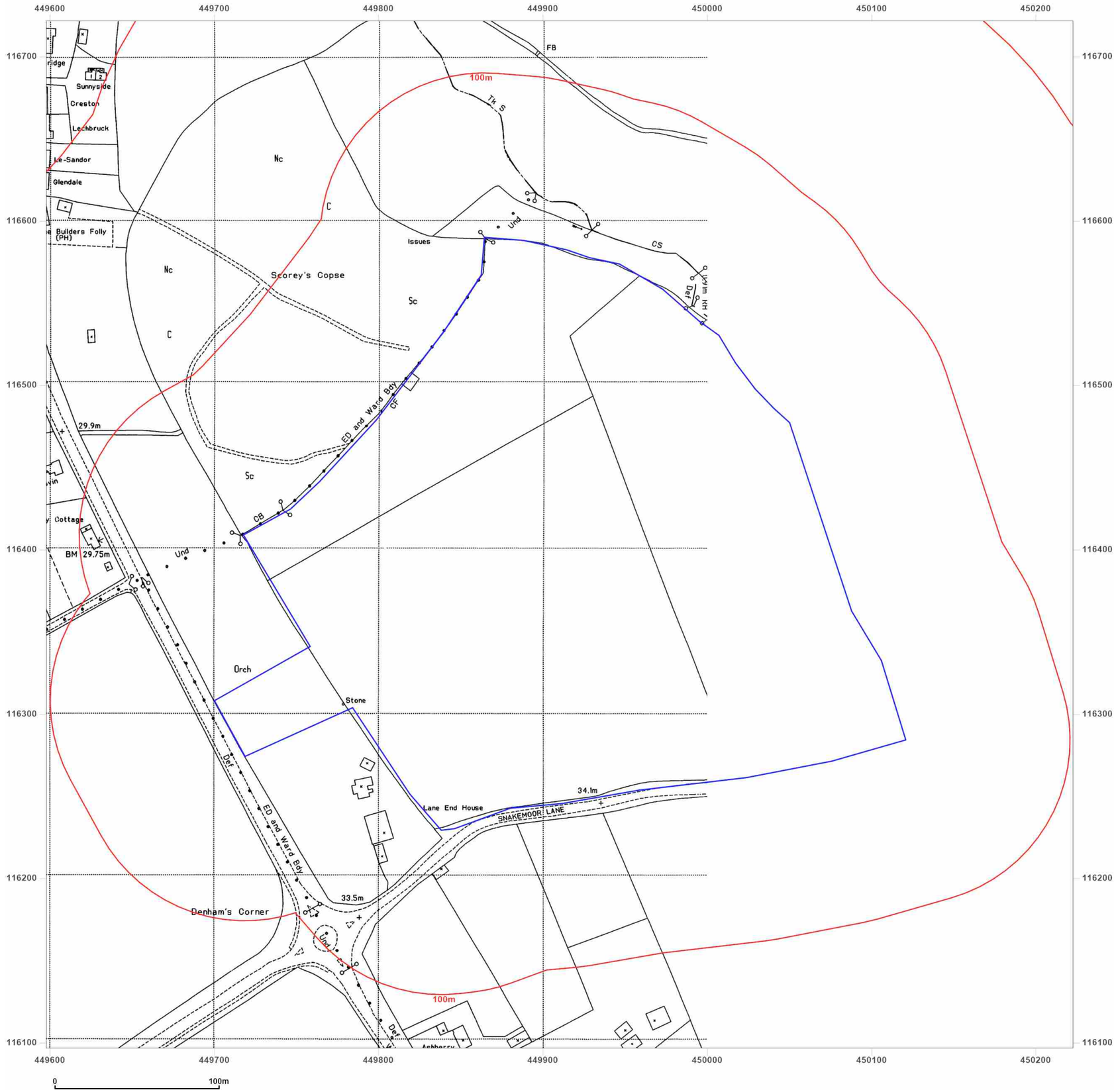

EMAPSITE™

Site Details:

Denhams Corner, Snakemoor Lane, Botley, Horton Heath, Eastleigh, Hants, SO32 2BW

Client Ref: EMS_1021882_1275585
Report Ref: EMS-1021882_1291370_LS_1_1
Grid Ref: 449910, 116409

Map Name: National Grid

Map date: **1994**

Scale: 1:2,500

Printed at: 1:2,500

N
W E
S

Surveyed 1994
Revised 1994
Edition N/A
Copyright 1994
Levelled N/A

Groundsure INSIGHTS

Produced by
Groundsure Insights
www.groundsure.com

Powered by OS

Supplied by:
www.emapsite.com
sales@emapsite.com

© Crown copyright and database rights 2024 Ordnance Survey 100035207

Production date: 10 May 2025

Map legend available at:
www.groundsure.com/sites/default/files/groundsure_legend.pdf

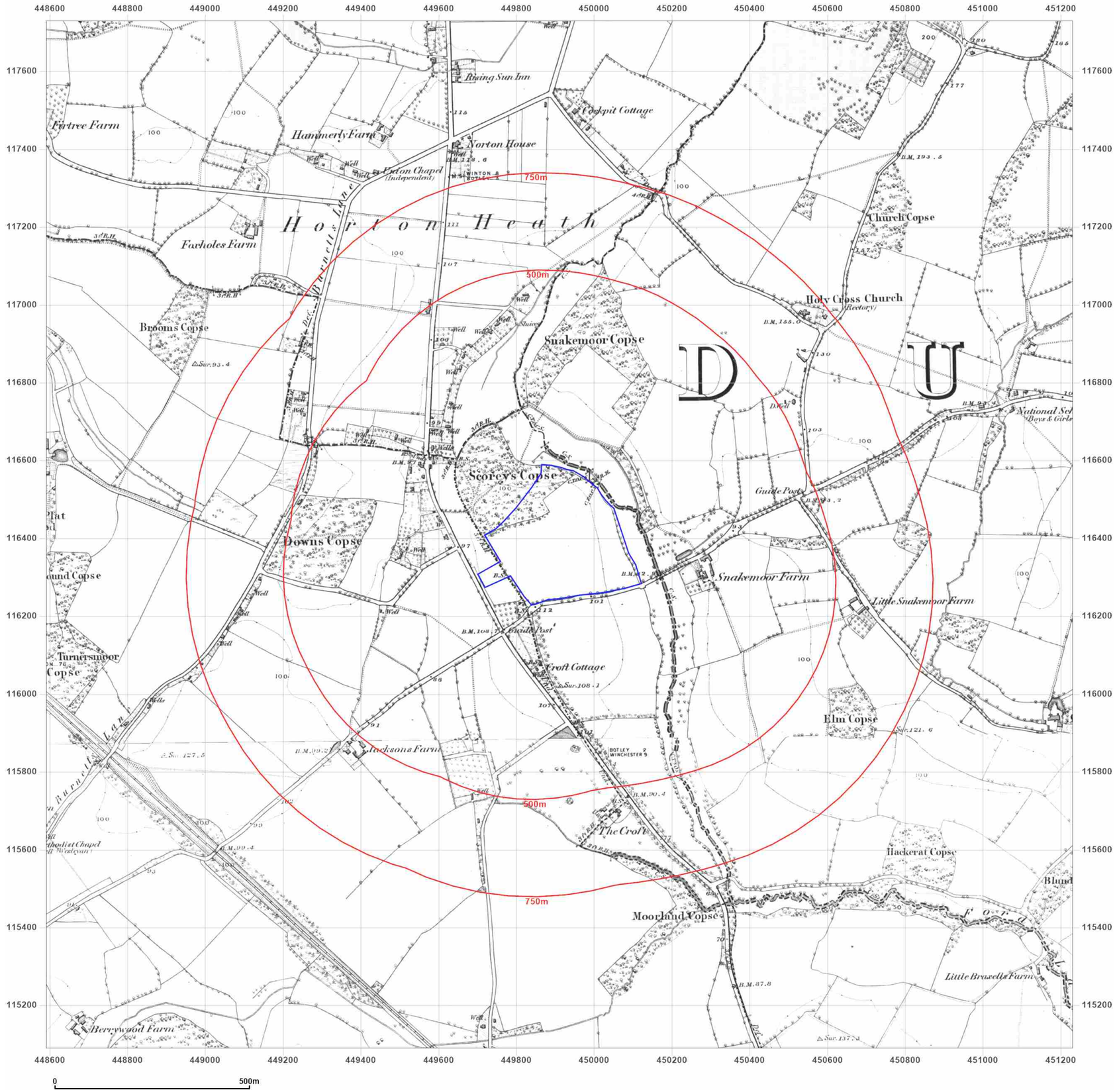

EMAPSITE™

Site Details:

Denhams Corner, Snakemoor Lane, Botley, Horton Heath, Eastleigh, Hants, SO32 2BW

Client Ref: EMS_1021882_1275585
Report Ref: EMS-1021882_1291370
Grid Ref: 449910, 116409

Map Name: County Series

Map date: **1868**

Scale: 1:10,560

Printed at: 1:10,560

N
W E
S

Surveyed 1868
Revised 1868
Edition N/A
Copyright N/A
Levelled N/A

Surveyed 1868
Revised 1868
Edition N/A
Copyright N/A
Levelled N/A

Groundsure INSIGHTS

Produced by
Groundsure Insights
www.groundsure.com

Powered by OS

Supplied by:
www.emapsite.com
sales@emapsite.com

© Crown copyright and database rights 2024 Ordnance Survey 100035207

Production date: 10 May 2025

Map legend available at:
www.groundsure.com/sites/default/files/groundsure_legend.pdf

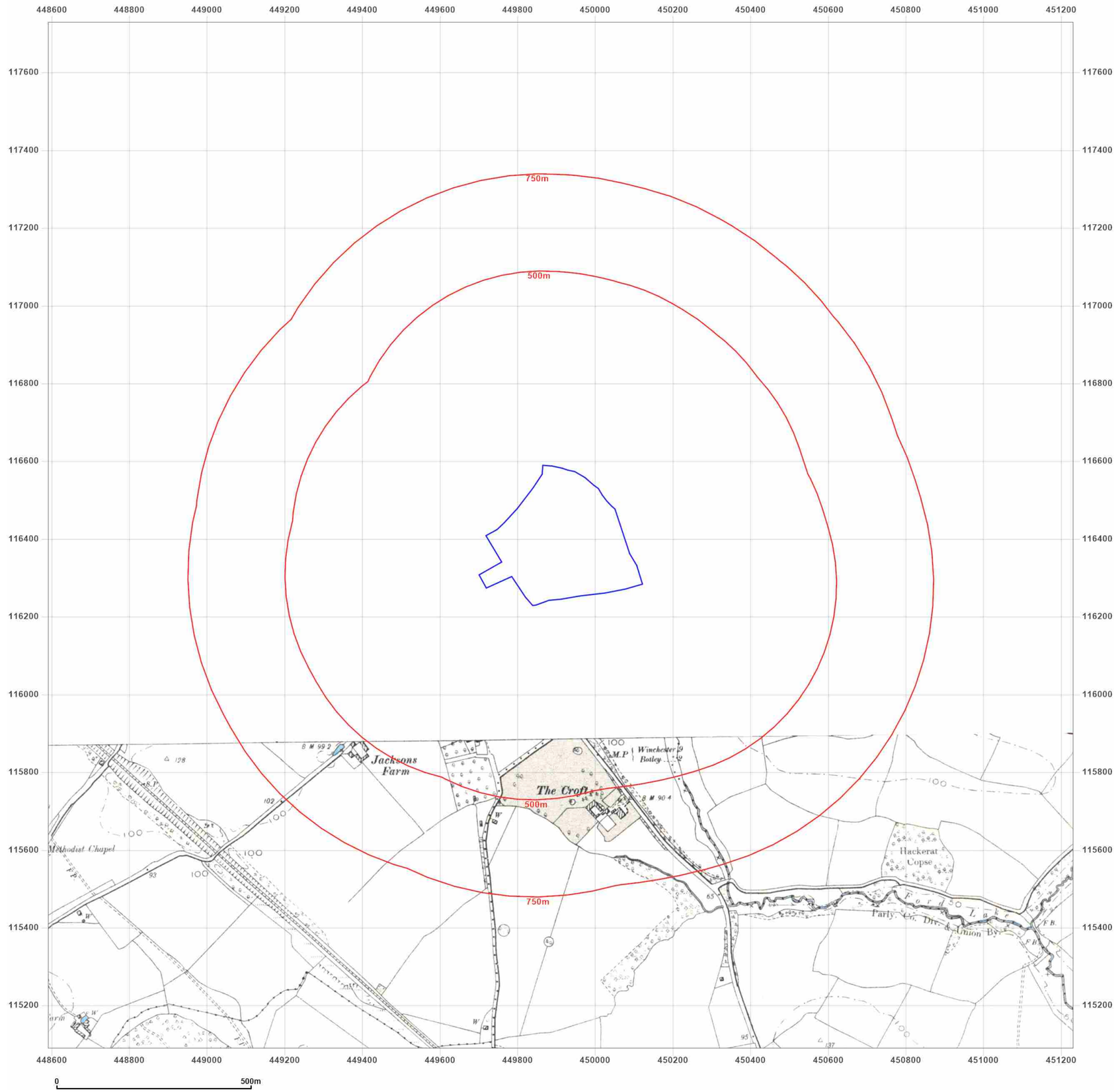

EMAPSITE™

Site Details:

Denhams Corner, Snakemoor Lane, Botley, Horton Heath, Eastleigh, Hants, SO32 2BW

Client Ref: EMS_1021882_1275585
Report Ref: EMS-1021882_1291370
Grid Ref: 449910, 116409

Map Name: County Series

Map date: **1868**

Scale: 1:10,560

Printed at: 1:10,560

N
W E
S

Surveyed 1868
Revised N/A
Edition N/A
Copyright N/A
Levelled N/A

Groundsure INSIGHTS

Produced by
Groundsure Insights
www.groundsure.com

Powered by OS

Supplied by:
www.emapsite.com
sales@emapsite.com

© Crown copyright and database rights 2024 Ordnance Survey 100035207

Production date: 10 May 2025

Map legend available at:
www.groundsure.com/sites/default/files/groundsure_legend.pdf

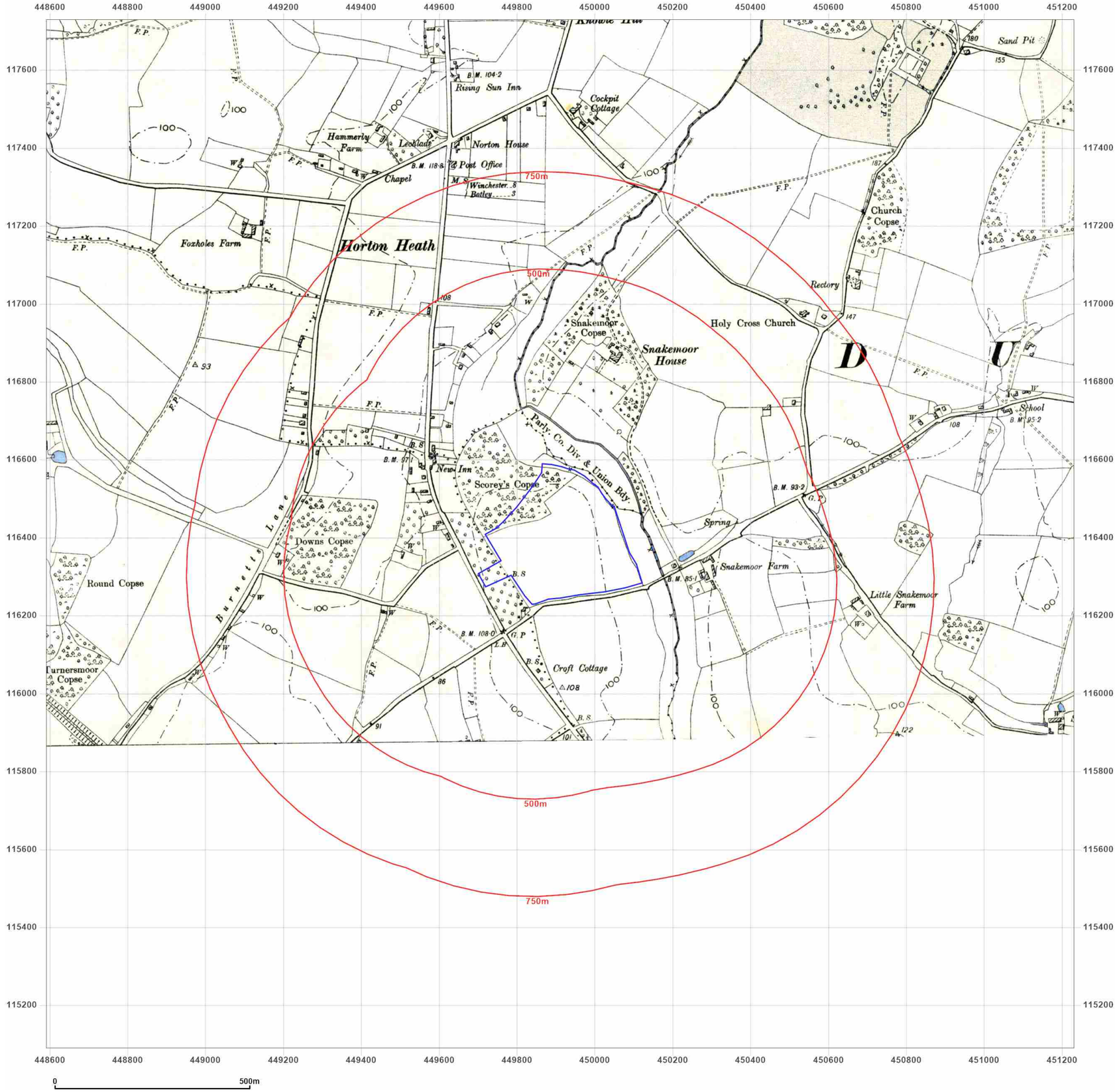

EMAPSITE™

Site Details:

Denhams Corner, Snakemoor Lane, Botley, Horton Heath, Eastleigh, Hants, SO32 2BW

Client Ref: EMS_1021882_1275585
Report Ref: EMS-1021882_1291370
Grid Ref: 449910, 116409

Map Name: County Series

Map date: **1888**

Scale: 1:10,560

Printed at: 1:10,560

N
W E
S

Surveyed N/A
Revised N/A
Edition N/A
Copyright N/A
Levelled N/A

Groundsure INSIGHTS

Produced by
Groundsure Insights
www.groundsure.com

Powered by OS

Supplied by:
www.emapsite.com
sales@emapsite.com

© Crown copyright and database rights 2024 Ordnance Survey 100035207

Production date: 10 May 2025

Map legend available at:
www.groundsure.com/sites/default/files/groundsure_legend.pdf

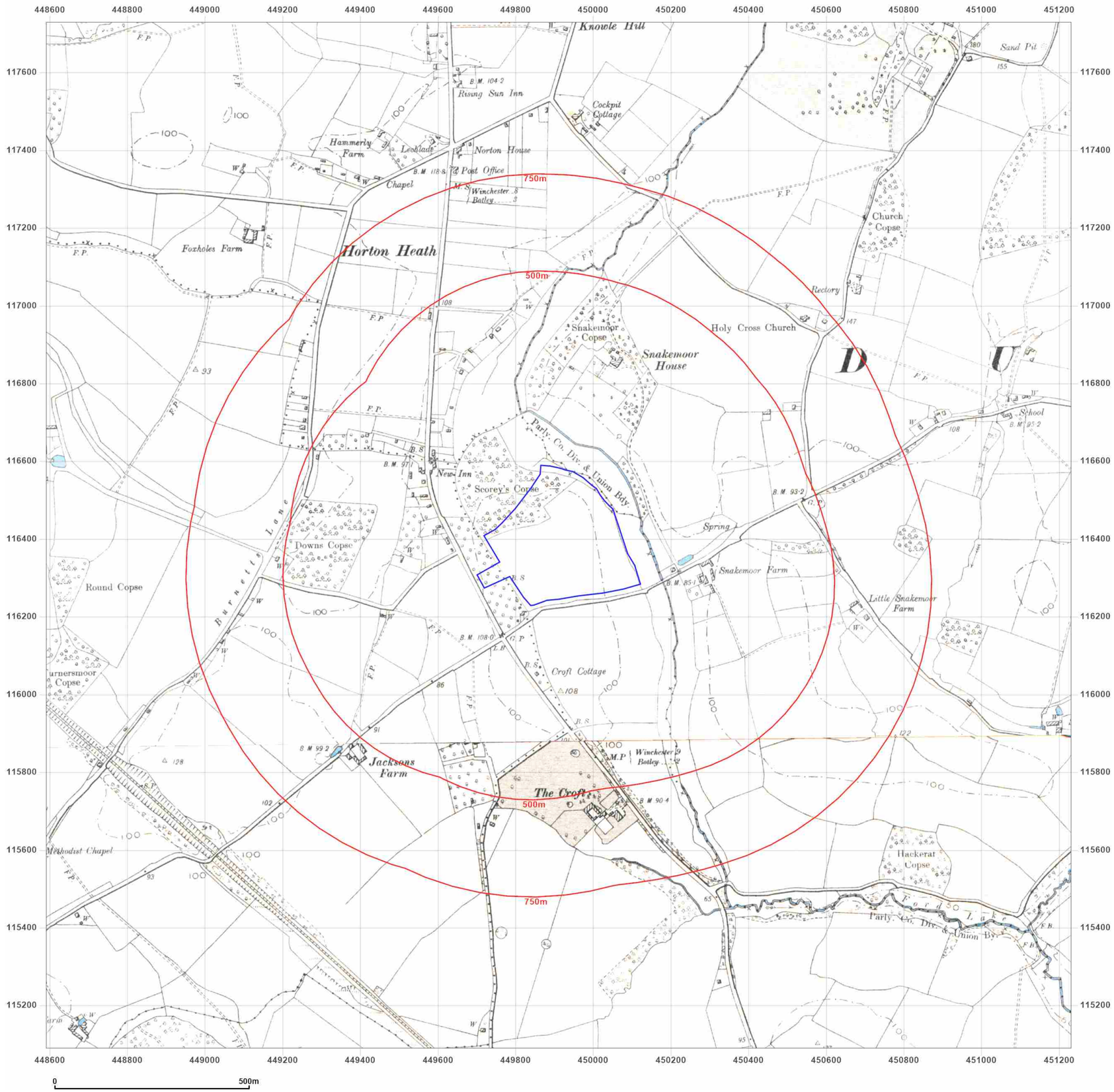

EMAPSITE™

Site Details:

Denhams Corner, Snakemoor Lane, Botley, Horton Heath, Eastleigh, Hants, SO32 2BW

Client Ref: EMS_1021882_1275585
Report Ref: EMS-1021882_1291370
Grid Ref: 449910, 116409

Map Name: County Series

Map date: **1895**

Scale: 1:10,560

Printed at: 1:10,560

N
W E
S

Surveyed 1868
Revised 1895
Edition N/A
Copyright N/A
Levelled N/A

Surveyed 1868
Revised 1895
Edition N/A
Copyright N/A
Levelled N/A

Groundsure INSIGHTS

Produced by
Groundsure Insights
www.groundsure.com

Powered by OS

Supplied by:
www.emapsite.com
sales@emapsite.com

© Crown copyright and database rights 2024 Ordnance Survey 100035207

Production date: 10 May 2025

Map legend available at:
www.groundsure.com/sites/default/files/groundsure_legend.pdf

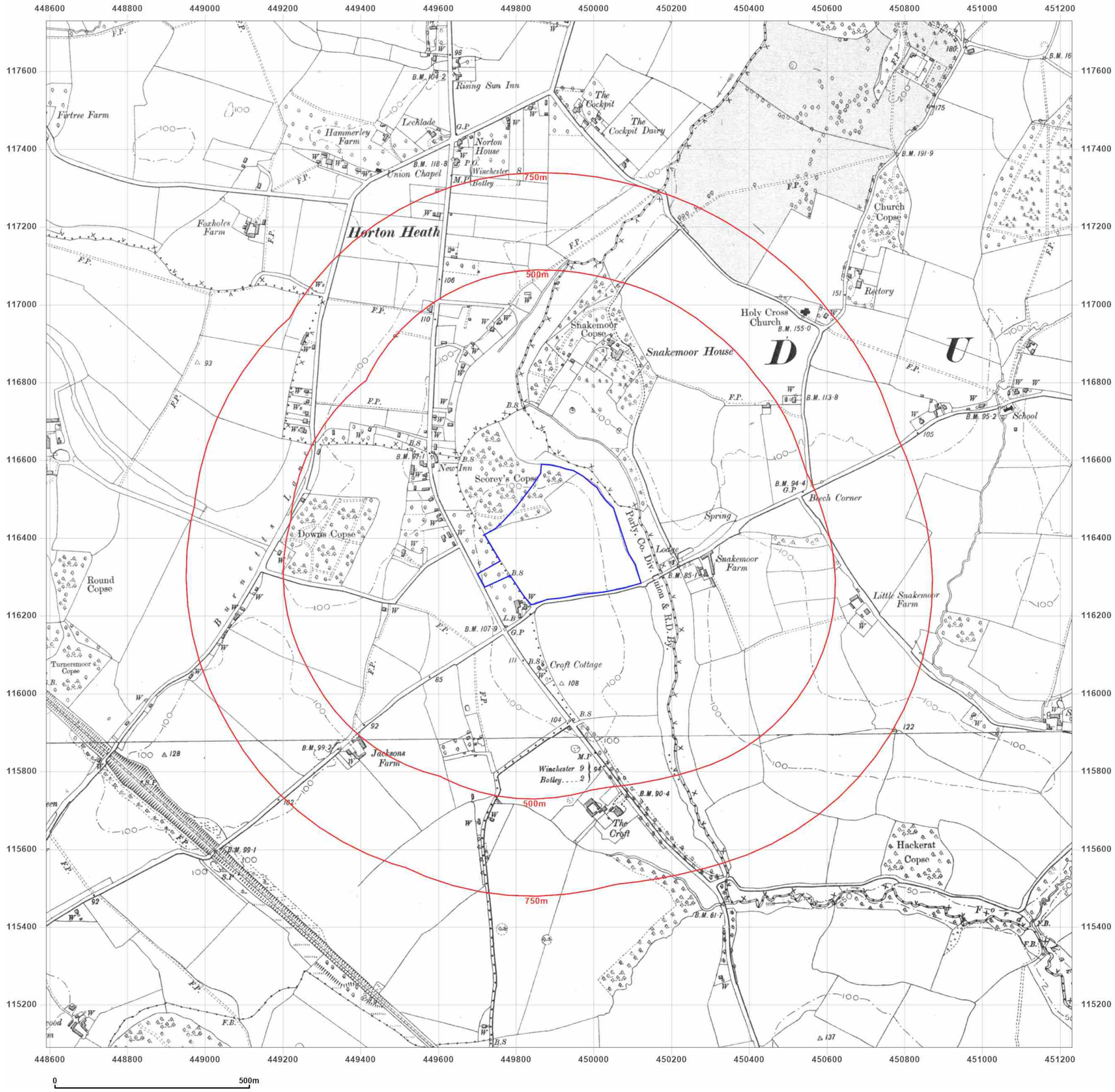

EMAPSITE™

Site Details:

Denhams Corner, Snakemoor Lane, Botley, Horton Heath, Eastleigh, Hants, SO32 2BW

Client Ref: EMS_1021882_1275585
Report Ref: EMS-1021882_1291370
Grid Ref: 449910, 116409

Map Name: County Series

Map date: **1908-1910**

Scale: 1:10,560

Printed at: 1:10,560

N
W E
S

Surveyed 1867
Revised 1908
Edition N/A
Copyright N/A
Levelled N/A

Surveyed 1867
Revised 1910
Edition N/A
Copyright N/A
Levelled N/A

Groundsure INSIGHTS

Produced by
Groundsure Insights
www.groundsure.com

Powered by OS

Supplied by:
www.emapsite.com
sales@emapsite.com

© Crown copyright and database rights 2024 Ordnance Survey 100035207

Production date: 10 May 2025

Map legend available at:
www.groundsure.com/sites/default/files/groundsure_legend.pdf

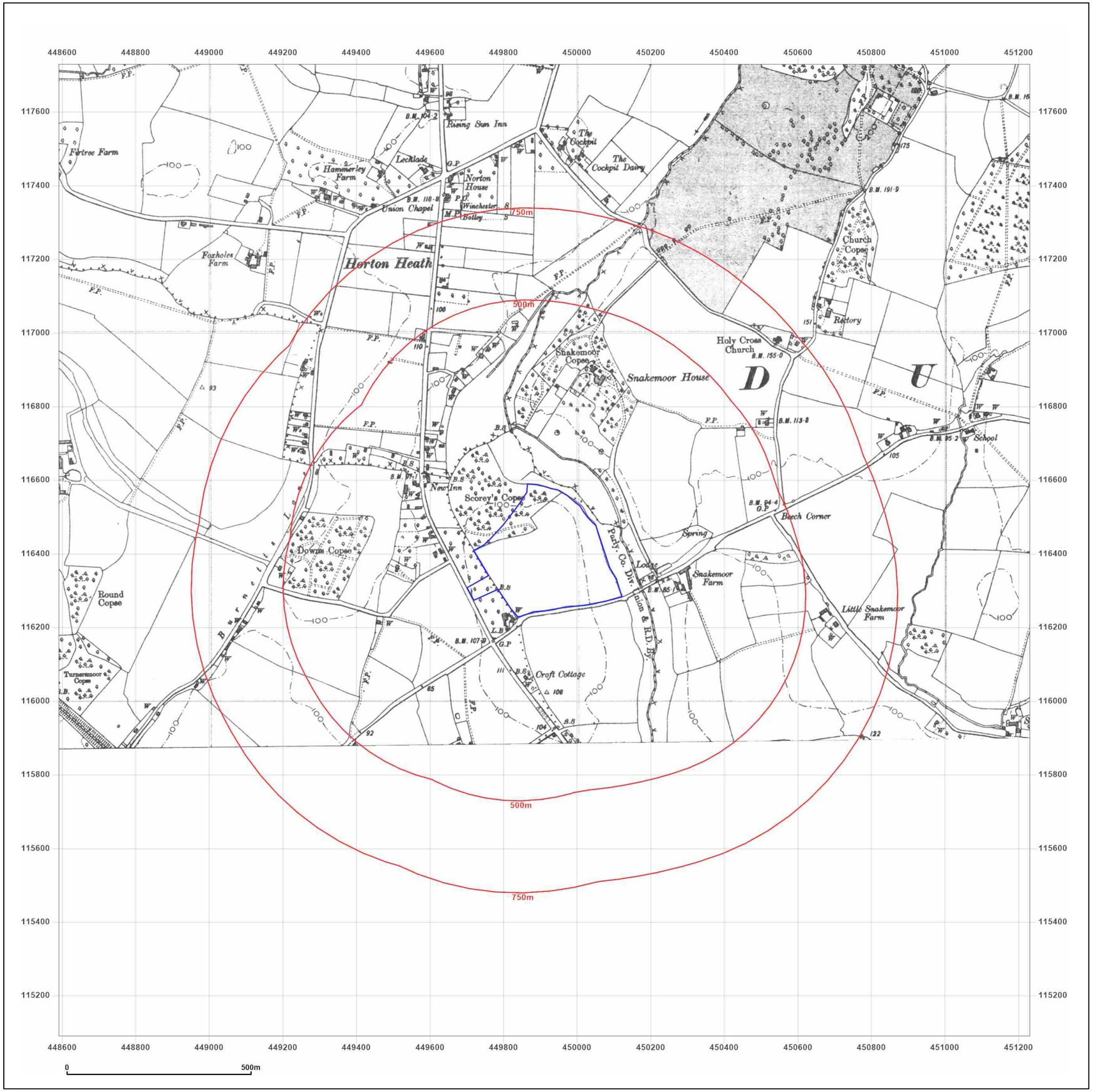

EMAPSITE™

Site Details:

Denhams Corner, Snakemoor Lane, Botley, Horton Heath, Eastleigh, Hants, SO32 2BW

Client Ref: EMS_1021882_1275585
Report Ref: EMS-1021882_1291370
Grid Ref: 449910, 116409

Map Name: County Series

Map date: **1938**

Scale: 1:10,560

Printed at: 1:10,560

N
W E
S

Surveyed 1867
Revised 1938
Edition N/A
Copyright N/A
Levelled N/A

Groundsure INSIGHTS

Produced by
Groundsure Insights
www.groundsure.com

Powered by OS

Supplied by:
www.emapsite.com
sales@emapsite.com

© Crown copyright and database rights 2024 Ordnance Survey 100035207

Production date: 10 May 2025

Map legend available at:
www.groundsure.com/sites/default/files/groundsure_legend.pdf

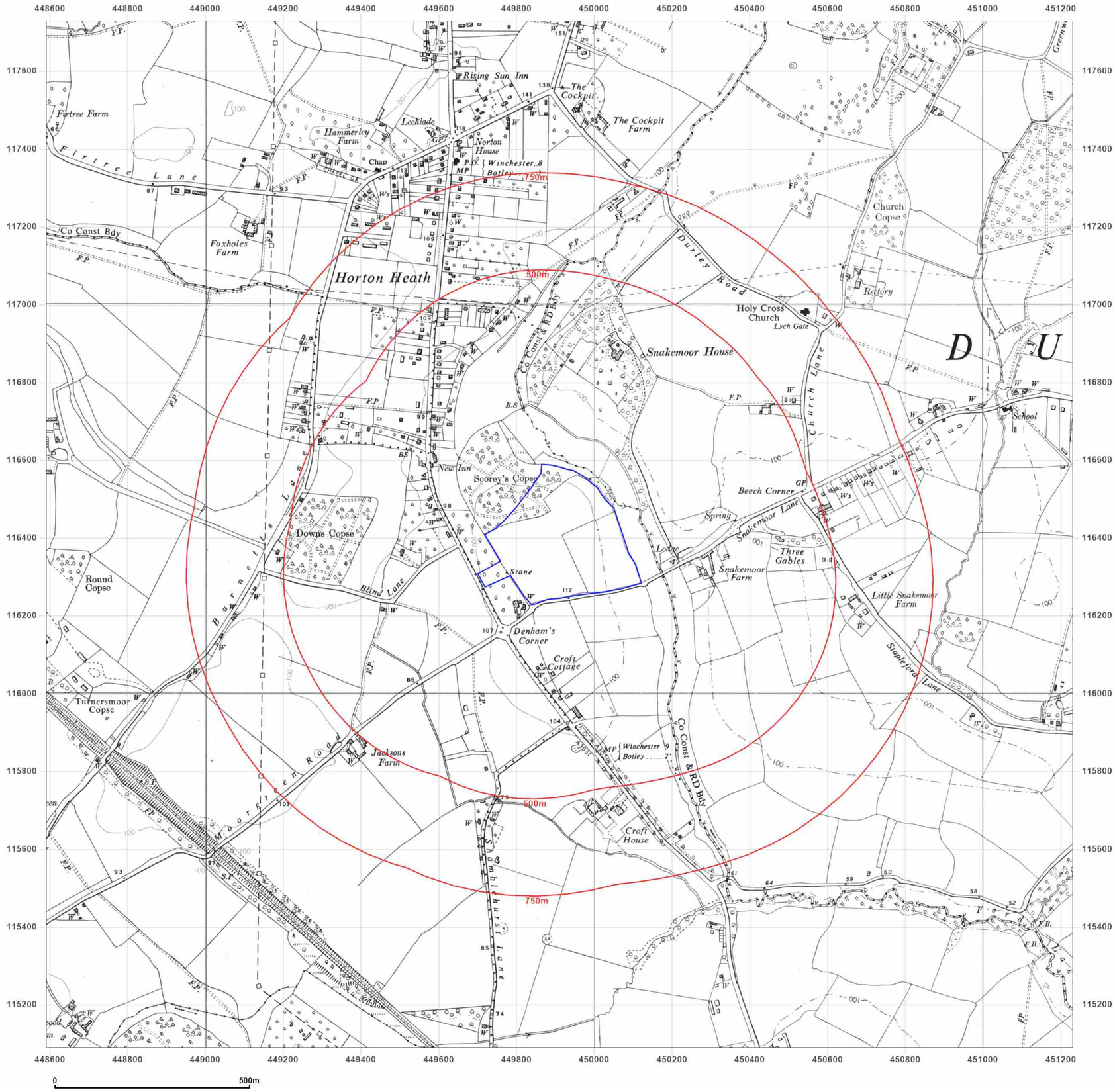

EMAPSITE™

Site Details:

Denhams Corner, Snakemoor Lane, Botley, Horton Heath, Eastleigh, Hants, SO32 2BW

Client Ref: EMS_1021882_1275585
Report Ref: EMS-1021882_1291370
Grid Ref: 449910, 116409

Map Name: Provisional

Map date: **1957**

Scale: 1:10,560

Printed at: 1:10,560

N
W E
S

Surveyed 1868
Revised 1957
Edition N/A
Copyright N/A
Levelled N/A

Surveyed 1957
Revised 1957
Edition N/A
Copyright N/A
Levelled N/A

Groundsure INSIGHTS

Produced by
Groundsure Insights
www.groundsure.com

Powered by OS

Supplied by:
www.emapsite.com
sales@emapsite.com

© Crown copyright and database rights 2024 Ordnance Survey 100035207

Production date: 10 May 2025

Map legend available at:
www.groundsure.com/sites/default/files/groundsure_legend.pdf

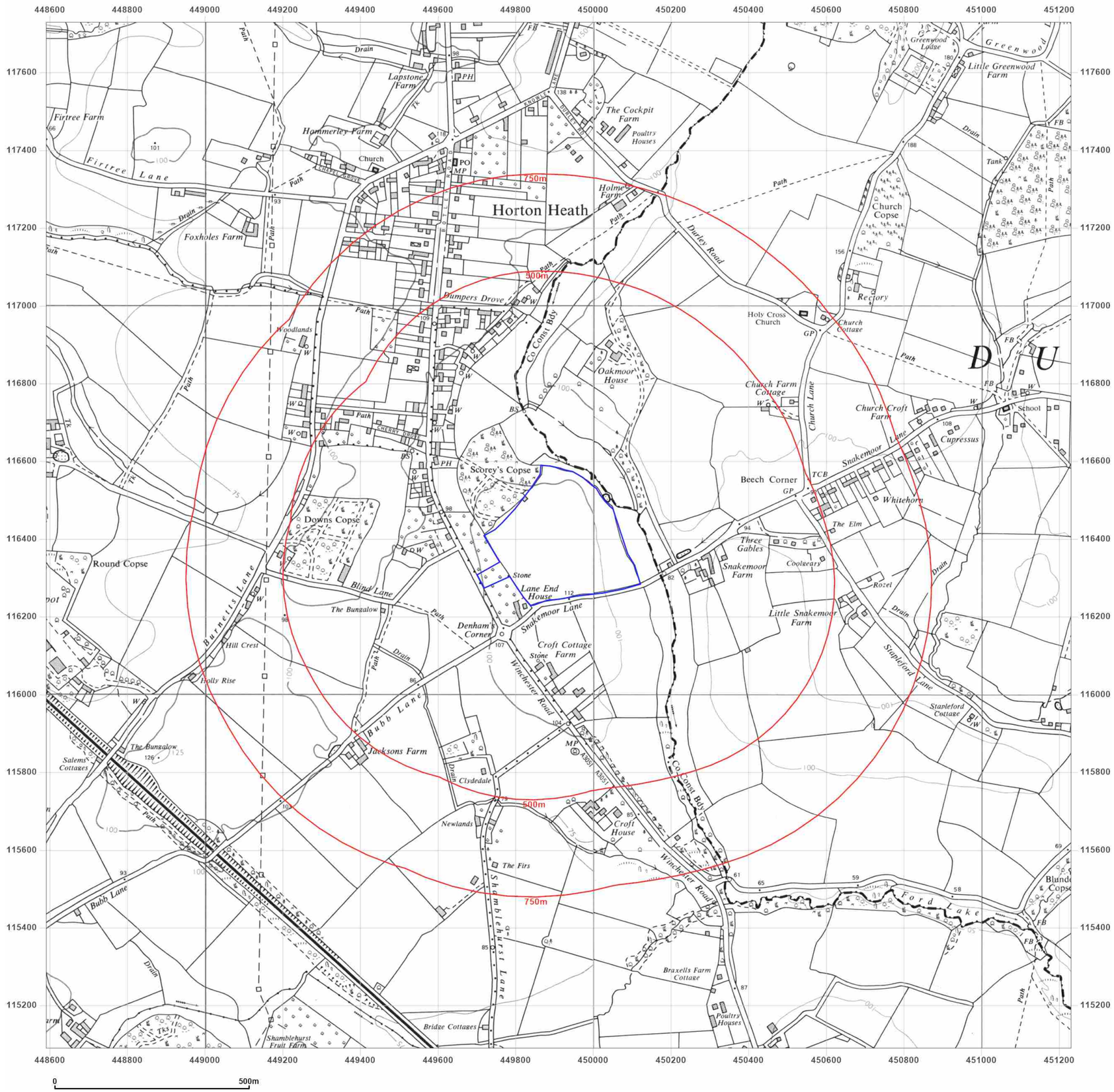

EMAPSITE™

Site Details:

Denhams Corner, Snakemoor Lane, Botley, Horton Heath, Eastleigh, Hants, SO32 2BW

Client Ref: EMS_1021882_1275585
Report Ref: EMS-1021882_1291370
Grid Ref: 449910, 116409

Map Name: Provisional

Map date: **1968**

Scale: 1:10,560

Printed at: 1:10,560

N
W E
S

Surveyed 1968
Revised 1968
Edition N/A
Copyright N/A
Levelled N/A

Surveyed 1968
Revised 1968
Edition N/A
Copyright N/A
Levelled N/A

Groundsure INSIGHTS

Produced by
Groundsure Insights
www.groundsure.com

Powered by OS

Supplied by:
www.emapsite.com
sales@emapsite.com

© Crown copyright and database rights 2024 Ordnance Survey 100035207

Production date: 10 May 2025

Map legend available at:
www.groundsure.com/sites/default/files/groundsure_legend.pdf